Police Services Bureau
Monthly Report December 2013

Group A NIBRS Crime*

	YTD		Clearance Rate 2013 YTD	Past 3 Months		
	2012	2013		October	November	December
Person Crime*	754	876	50.8%	90	79	58
Property Crime*	1,587	1,378	22.4%	145	122	87
Society Crime*	659	688	85.8%	74	61	47
Total	**3,000**	**2,942**	**45.6%**	**309**	**262**	**192**
Felony	1,218	1,160	37.7%	140	106	72
Misdemeanor	1,782	1,782	50.8%	169	156	120

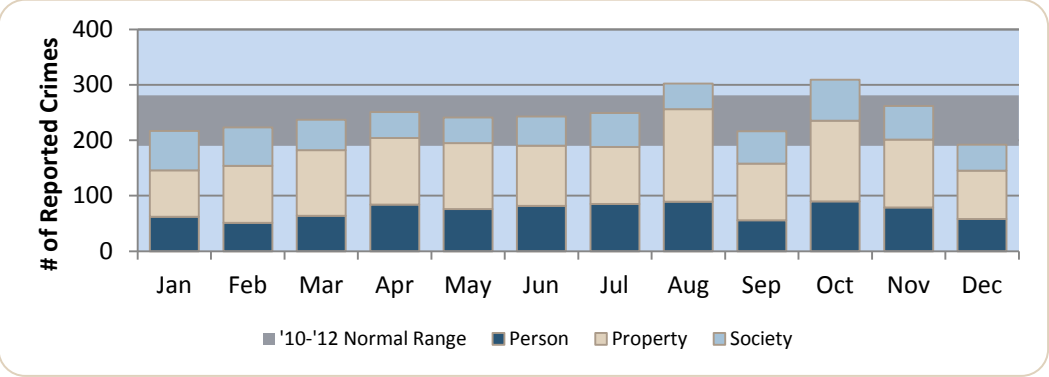

*Group A NIBRS Crime include the Person, Property, and Society offense categories listed below.
*Person Crimes: Assault, Homicide, Kidnapping/ Abduction, Forcible and Non-forcible Sex Offenses
*Property Crimes: Arson, Bribery, Burglary, Counterfeiting/ Forgery, Destruction/ Damage/ Vandalism of Property, Embezzlement, Extortion/ Blackmail, Fraud Offenses, Larceny/ Theft Offenses, Motor Vehicle Theft, Robbery, Stolen Property Offenses
*Society Crimes: Drug/ Narcotic Offenses, Gambling, Pornography/ Obscene Material, Prostitution, Weapon Law Violations

ACSO Jurisdiction Population

COMPASS 2012: 102,630
COMPASS 2013: 104,720
% Change 2.0%

Group A NIBRS Crime Rate YTD (per 1,000)

2012: 29.2
2013: 28.1
% Change -3.9%

2012 Clearance Rates

(as published in 2012 Crime in Idaho)

Person: 80.3%
Property: 31.5%
Society: 90.4%
Total: 56.7%
Felony: 50.0%
Misdemeanor: 61.2%

Police Activity

	YTD		Past 3 Months		
	2012	2013	October	November	December
Calls For Service† (Total)	21,059	21,373	1,783	1,512	1,539
Total Response Time	8:01	8:15	7:53	8:24	8:18
Code 3‡ Calls For Service	516	558	55	48	39
Code 3‡ Response Time	5:00	5:10	4:36	5:16	5:24
Proactive Policing†	80,580	75,068	6,379	5,497	5,838
Reports (DR's)	12,113	12,506	1,127	901	962
Arrests§	2,451	2,203	187	155	156
Citations	7,355	6,446	574	455	430

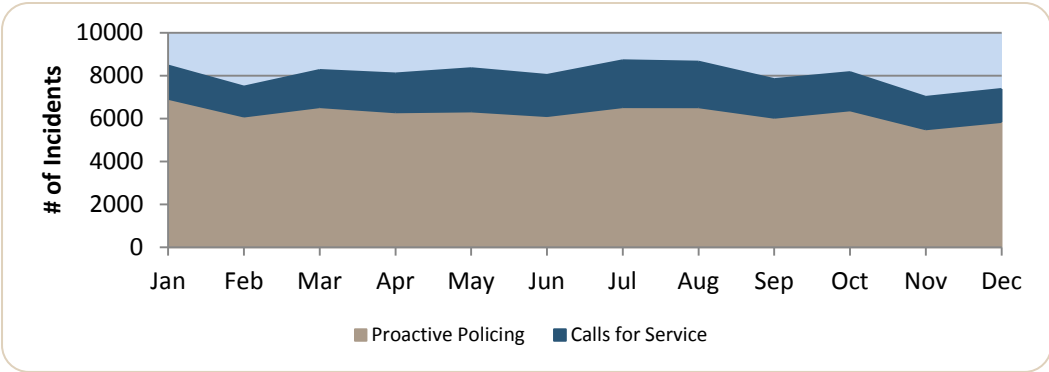

December 2013

Top Calls For Service

Vehicle Crash (158)
Welfare Check (105)
Alarm (98)
Suspicious Situation (81)
Drunk Driver (78)

†Calls For Service: Citizen generated calls (911, non-emergency number, and cell phone); obligated
†Proactive Policing: Traffic stops, field interviews, flag downs, citizen contacts, directed patrols, selective traffic enforcement, & problem solving; unobligated time
‡Code 3: Call requiring an Emergency Response when one or more of the following conditions is believed to exist: situation involves imminent potential for serious injury or death to any persons, in order to prevent or halt a crime of violence, when a serious public hazard exists, or emergency response will enhance the likelihood of apprehending a felony suspect.
§Arrest totals are based on the area in which the original crime occurred.

Selected Crimes/Incidents

		YTD		Past 3 Months		
		2012	2013	October	November	December
Burglary:	Vehicle	311	157	13	11	9
	Residential	194	178	22	19	17
	Commercial	55	55	19	3	2
Vandalism		371	348	31	30	19
Domestic Battery/Assault		213	257	28	25	22
Property/Security/ Construction Site Checks		25,489	23,822	1,935	1,769	2,059
Welfare Check Incidents		1574	1580	114	144	130
Suicide-Related Incidents**		361	408	34	35	44

***Suicide-Related Incidents include Suicide, Attempted Suicide, Suicidal Subject, Hanging, Mental Hold, and Overdose. (Please note that overdoses can be accidental or intentional.)*

Juvenile Crime
(by # of juveniles)



Traffic

	YTD		Past 3 Months		
	2012	2013	October	November	December
Total Crashes	**813**	**921**	**50**	**76**	**98**
Property Damage	546	621	34	50	74
Personal Injury	260	297	16	26	24
Fatal	7	3	0	0	0
Alcohol-Related Crashes	61	51	5	5	6
Traffic Stops	27,217	22,327	1,956	1,741	1,567
DUI Arrests	398	361	33	25	34
Moving Citations	2,675	2,450	225	171	174

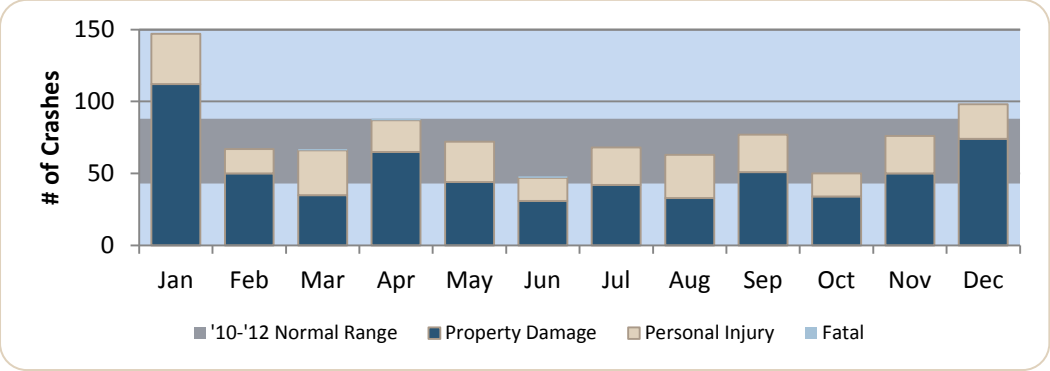

December 2013

Crashes by Time of Day

0000-0600 hrs	6
0600-0900 hrs	10
0900-1200 hrs	7
1200-1500 hrs	**20**
1500-1800 hrs	**27**
1800-2100 hrs	**19**
2100-0000 hrs	9

Crashes by Day of Week

Sunday	7
Monday	14
Tuesday	**15**
Wednesday	**15**
Thursday	14
Friday	13
Saturday	**20**

Top Crash Contributing Circumstances

Following Too Close (10)
Failed To Maintain Lane (9)
Improper Turn (7)
Speed Too Fast For Conditions (7)
Alcohol Impaired (6)
Inattention (5)

October - December 2013

Top Crash Intersections

Eagle Rd & Island Woods Dr (6)
Chinden Blvd & Meridian Rd (4)
State St & Horseshoe Bend Rd (4)
State St & Emmett Hwy (4)
Chinden Blvd & Eagle Rd (4)
Chinden Blvd & Locust Grove (3)