SHERIFF'S OFFICE
ADA COUNTY
GARY RANEY, SHERIFF

Police Services Bureau
Monthly Report July 2008

Group A NIBRS Crime*

	YTD			2008		
	2007	2008	Clearance Rate 2008	May	June	July
Person Crime*	541	508	62.0%	92	75	74
Property Crime*	1,192	991	22.2%	159	151	166
Society Crime*	346	303	94.1%	41	40	39
Total	**2,079**	**1,802**	**45.5%**	**292**	**266**	**279**
Felony	958	769	32.8%	115	100	131
Misdemeanor	1,114	1,027	55.0%	177	163	147

ACSO Jurisdiction Population
COMPASS 2007: 98,253
COMPASS 2008: 102,440
% Change 4.3%

Group A NIBRS Crime Rate YTD (per 1,000)
2007: 21.2
2008: 18.0
% Change -14.8%

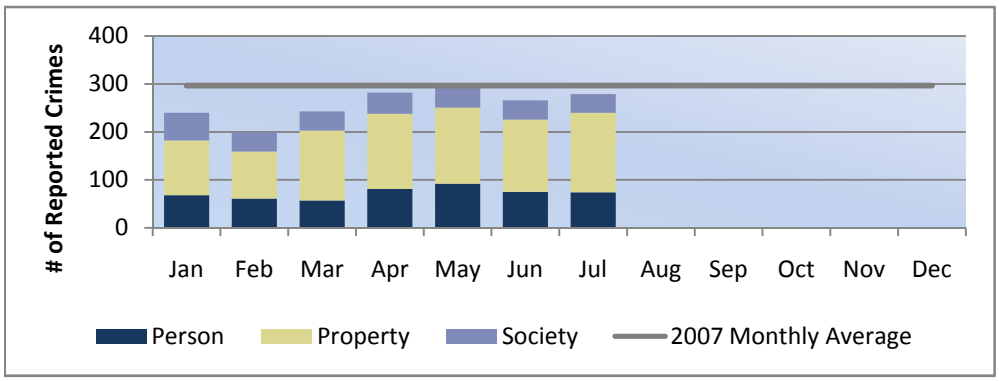

2007 Clearance Rates
Person: 68.7%
Property: 26.1%
Society: 94.5%
Total: 48.4%

Felony: 42.3%
Misdemeanor: 53.3%

*Group A NIBRS Crime include the Person, Property, and Society offense categories listed below.
*Person Crimes: Assault, Homicide, Kidnapping/ Abduction, Forcible and Non-forcible Sex Offenses
*Property Crimes: Arson, Bribery, Burglary, Counterfeiting/ Forgery, Destruction/ Damage/ Vandalism of Property, Embezzlement, Extortion/ Blackmail, Fraud Offenses, Larceny/ Theft Offenses, Motor Vehicle Theft, Robbery, Stolen Property Offenses
*Society Crimes: Drug/ Narcotic Offenses, Gambling, Pornography/ Obscene Material, Prostitution, Weapon Law Violations

Police Activity

	YTD			2008		
	2007	2008	May	June	July
Calls For Service†	13,206	12,227	1,978	1,826	2,002
Total Response Time	9:12	8:56	8:59	9:05	8:35
Code 3‡ Response Time	4:58	4:40	3:57	4:34	4:34
Officer-Initiated†	25,562	30,202	4,657	4,232	4,801
Proactive†	9,992	13,773	1,853	2,063	2,230
Reports (DR's)	9,711	9,159	1,358	1,245	1,277
Arrests§	2,141	2,064	322	249	286
Citations	6,426	6,660	1,226	1,025	1,151

July 2008
Top Calls For Service
Welfare Check
Attempt To Locate Drunk Driver
Burglary Alarm
Check For Illegal Fireworks
Auto Accident Non-injury

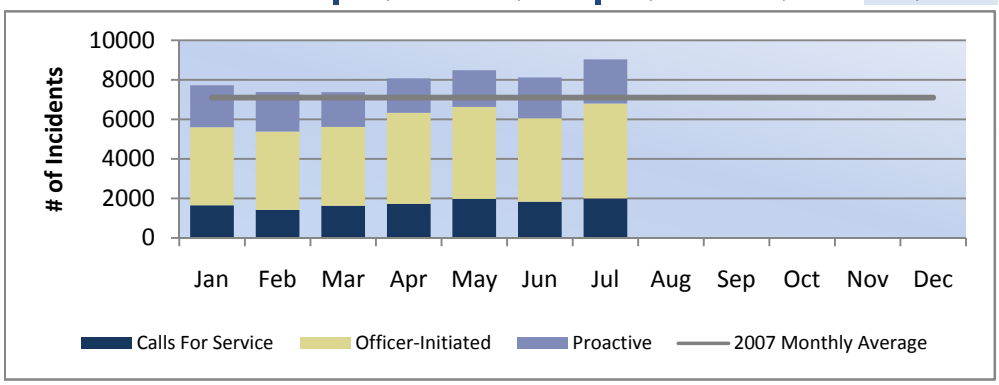

†Calls For Service: Citizen generated calls (911, non-emergency number, and cell phone); obligated time
†Officer-Initiated: Traffic stops, field interviews, flag downs, & citizen contacts; unobligated time
†Proactive: Directed patrols, selective traffic enforcement, & problem solving; unobligated time
‡Code 3: Call requiring an Emergency Response when one or more of the following conditions is believed to exist: situation involves imminent potential for serious injury or death to any persons, in order to prevent or halt a crime of violence, when a serious public hazard exists, or emergency response will enhance the likelihood of apprehending a felony suspect.
§Arrest totals are based on the area in which the original crime occurred.

Property Crime

	YTD 2007	YTD 2008	2008 July
Vehicle Burglary	209	151	35
Residential Burglary	102	109	23
Commercial Burglary	34	34	5
Construction Burglary	40	23	4
Vandalism	322	246	28
Other**	485	428	71
Total	**1,192**	**991**	**166**
Construction Site Check#	4,339	4,160	445
Property/Security Check	3,638	5,975	948

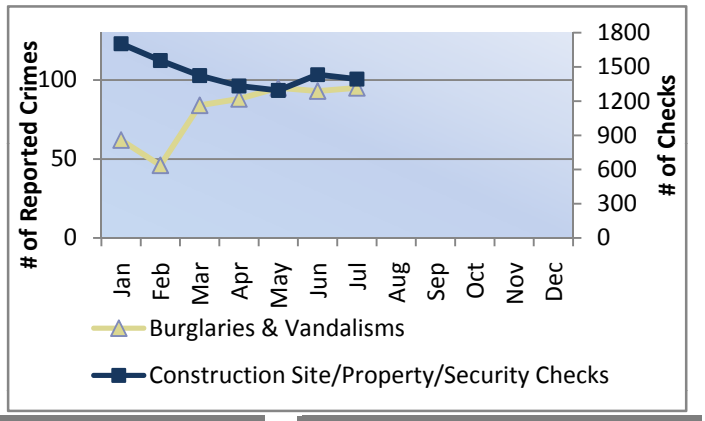

**Other Property Crimes include:
Arson, Bribery, Counterfeiting/ Forgery, Embezzlement, Extortion/ Blackmail, Fraud, Larceny/ Theft, Motor Vehicle Theft, Robbery, and Stolen Property Offenses

Tracking of Construction Site Checks began in March 2007.

Traffic

	YTD 2007	YTD 2008	2008 May	2008 June	2008 July
Crashes					
Property Damage	354	326	43	39	30
Personal Injury	218	209	33	39	23
Fatal	6	2	0	0	0
Total	**578**	**537**	**76**	**78**	**53**
Alcohol-Related Crashes	55	43	9	10	4
Traffic Stops	13,325	17,385	2,801	2,460	2,874
DUI Arrests	206	265	29	35	44
DWP Citations	413	514	71	69	76
Moving Citations	3,502	2,773	474	413	500

July 2008
Crashes by Time of Day

0000-0600 hrs	3
0600-0900 hrs	5
0900-1200 hrs	8
1200-1500 hrs	7
1500-1800 hrs	**13**
1800-2100 hrs	**11**
2100-2400 hrs	6

July 2008
Crashes by Day of Week

Sunday	**11**
Monday	4
Tuesday	**11**
Wednesday	**10**
Thursday	3
Friday	9
Saturday	5

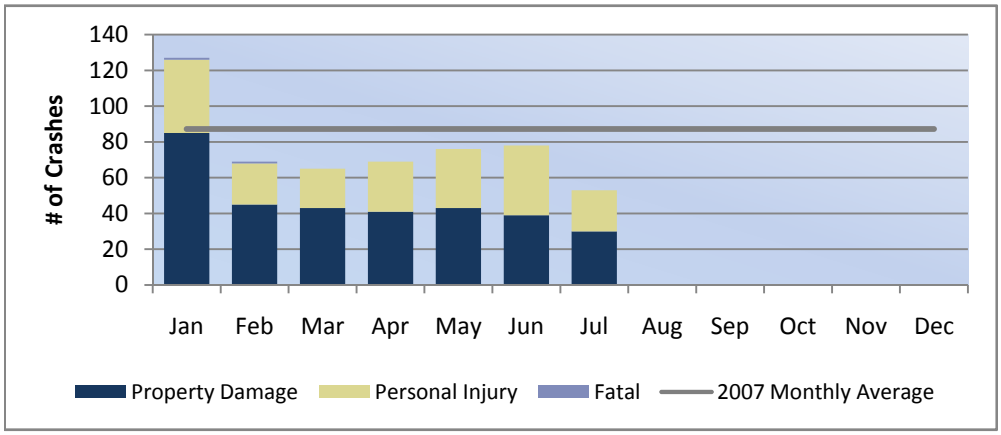

July 2008
Top Crash Contributing Circumstances

Inattention
Following Too Close
Failed to Yield

April - June 2008
Top Crash Intersections

Eagle Rd & Chinden Blvd
Chinden Blvd & Locust Grove Rd
State St & Highway 55
Chinden Blvd & Linder Rd
State St & Park Ln
Emmett Hwy & Beacon Light Rd
Eagle Rd & Highway 44