SHERIFF'S OFFICE
ADA COUNTY
GARY RANEY, SHERIFF

Police Services Bureau
Monthly Report October 2009

Group A NIBRS Crime*

	YTD			2009		
	2008	2009	Clearance Rate 2009	August	September	October
Person Crime*	745	655	69.8%	77	65	50
Property Crime*	1,408	1,218	27.9%	159	132	114
Society Crime*	429	463	90.1%	27	36	43
Total	**2,582**	**2,336**	**52.0%**	**263**	**233**	**207**
Felony	1,124	1,026	41.9%	142	116	85
Misdemeanor	1,451	1,308	59.8%	121	117	122

ACSO Jurisdiction Population
COMPASS 2008: 102,440
COMPASS 2009: 104,600
% Change 2.1%

Group A NIBRS Crime Rate YTD (per 1,000)
2008: 25.2
2009: 22.3
% Change -11.4%

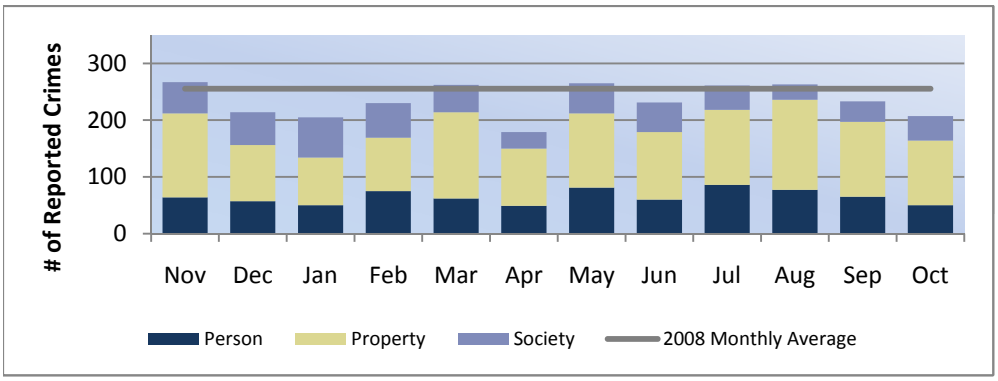

2008 Clearance Rates
Person: 74.6%
Property: 30.3%
Society: 91.5%
Total: 53.9%

Felony: 44.8%
Misdemeanor: 60.8%

*Group A NIBRS Crime include the Person, Property, and Society offense categories listed below.
*Person Crimes: Assault, Homicide, Kidnapping/ Abduction, Forcible and Non-forcible Sex Offenses
*Property Crimes: Arson, Bribery, Burglary, Counterfeiting/ Forgery, Destruction/ Damage/ Vandalism of Property, Embezzlement, Extortion/ Blackmail, Fraud Offenses, Larceny/ Theft Offenses, Motor Vehicle Theft, Robbery, Stolen Property Offenses
*Society Crimes: Drug/ Narcotic Offenses, Gambling, Pornography/ Obscene Material, Prostitution, Weapon Law Violations

Police Activity

	YTD			2009		
	2008	2009	August	September	October
Calls For Service†	18,390	17,962	2,027	1,855	1,642
Total Response Time	8:28	8:05	7:35	7:52	7:31
Code 3‡ Response Time	4:47	5:09	6:29	4:43	4:15
Officer-Initiated†	45,133	53,184	5,257	5,206	6,003
Proactive†	20,808	23,753	2,277	2,338	2,991
Reports (DR's)	13,041	12,538	1,316	1,158	1,118
Arrests§	2,621	2,686	295	233	244
Citations	9,892	10,726	1,089	1,013	1,051

October 2009
Top Calls For Service
Attempt To Locate Reckless Driver
Auto Accident Non-Injury
Suspicious Vehicle
Attempt To Locate Drunk Driver
Welfare Check

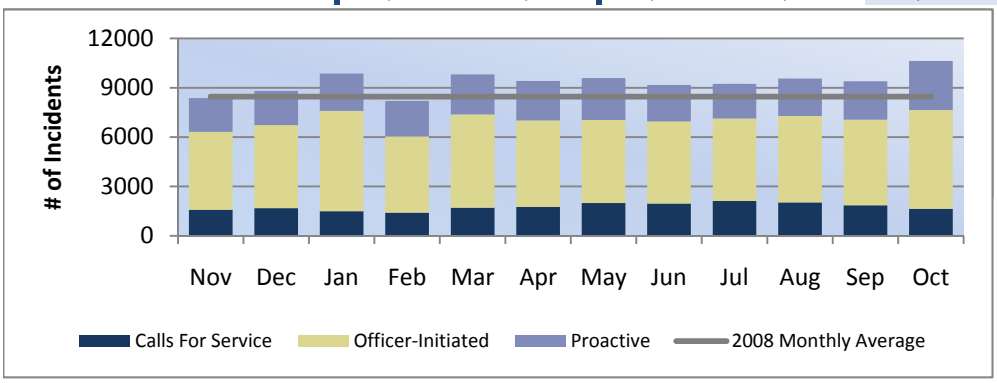

†Calls For Service: Citizen generated calls (911, non-emergency number, and cell phone); obligated time
†Officer-Initiated: Traffic stops, field interviews, flag downs, & citizen contacts; unobligated time
†Proactive: Directed patrols, selective traffic enforcement, & problem solving; unobligated time
‡Code 3: Call requiring an Emergency Response when one or more of the following conditions is believed to exist: situation involves imminent potential for serious injury or death to any persons, in order to prevent or halt a crime of violence, when a serious public hazard exists, or emergency response will enhance the likelihood of apprehending a felony suspect.
§Arrest totals are based on the area in which the original crime occurred.

Property Crime

	YTD 2008	YTD 2009	2009 October
Vehicle Burglary	229	179	12
Residential Burglary	182	163	18
Commercial Burglary	51	32	4
Construction Burglary	24	8	1
Vandalism	308	290	29
Other**	614	546	50
Total	**1,408**	**1,218**	**114**
Construction Site Check#	5,710	3,926	339
Property/Security Check	9,383	13,542	1,978

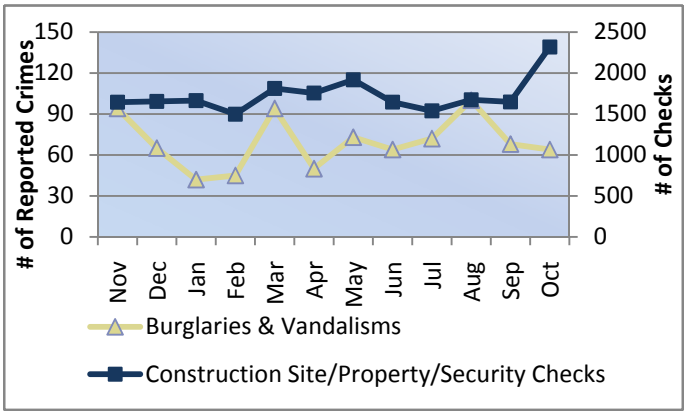

**Other Property Crimes include:
Arson, Bribery, Counterfeiting/ Forgery, Embezzlement, Extortion/ Blackmail, Fraud, Larceny/ Theft, Motor Vehicle Theft, Robbery, and Stolen Property Offenses

Tracking of Construction Site Checks began in March 2007.

Traffic

	YTD 2008	YTD 2009	2009 August	2009 September	2009 October
Crashes					
Property Damage	475	410	38	37	37
Personal Injury	295	269	30	28	24
Fatal	4	3	0	1	0
Total	**774**	**682**	**68**	**66**	**61**
Alcohol-Related Crashes	62	39	3	5	1
Traffic Stops	26,539	35,076	3,303	3,411	4,207
DUI Arrests	412	492	58	36	43
DWP Citations	779	998	96	116	98
Moving Citations	4,313	4,445	401	453	355

October 2009
Crashes by Time of Day

0000-0600 hrs	2
0600-0900 hrs	6
0900-1200 hrs	8
1200-1500 hrs	**10**
1500-1800 hrs	**22**
1800-2100 hrs	8
2100-2400 hrs	5

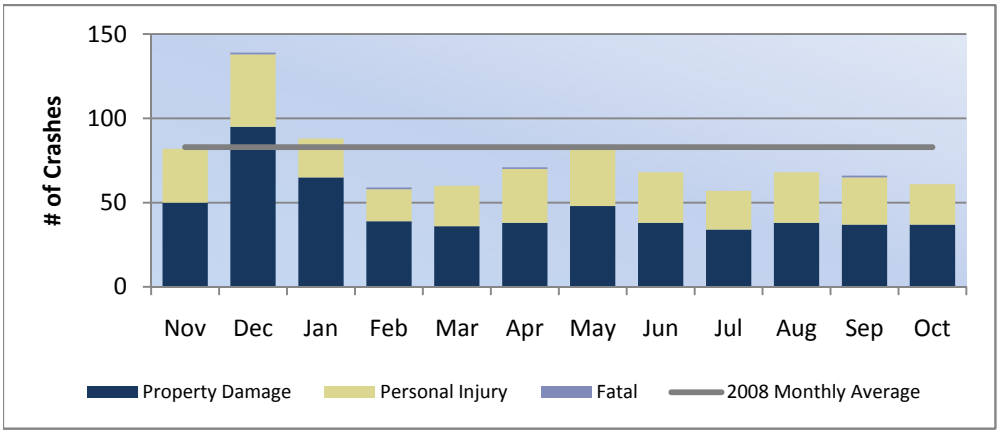

October 2009
Crashes by Day of Week

Sunday	9
Monday	4
Tuesday	7
Wednesday	8
Thursday	**12**
Friday	**14**
Saturday	7

October 2009
Top Crash Contributing Circumstances

Following Too Close
Inattention

Failed To Yield
Speed Too Fast For Conditions

July - September 2009
Top Crash Intersections

State St & Linder Rd
Linder Rd & Deer Flat Rd
Eagle Rd & Chinden Blvd