Police Services Bureau
Monthly Report November 2012

Group A NIBRS Crime*

	YTD 2011	YTD 2012	Clearance Rate 2012 YTD	2012 September	2012 October	2012 November
Person Crime*	648	692	54.8%	57	83	59
Property Crime*	1,208	1,472	24.5%	145	104	142
Society Crime*	533	606	82.7%	58	53	48
Total	**2,389**	**2,770**	**44.8%**	**260**	**240**	**249**
Felony	973	1,155	37.3%	98	81	110
Misdemeanor	1,416	1,615	50.1%	162	159	139

ACSO Jurisdiction Population
COMPASS 2011: 102,020
COMPASS 2012: 102,630
% Change 0.6%

Group A NIBRS Crime Rate YTD (per 1,000)
2011: 23.4
2012: 27.0
% Change 15.3%

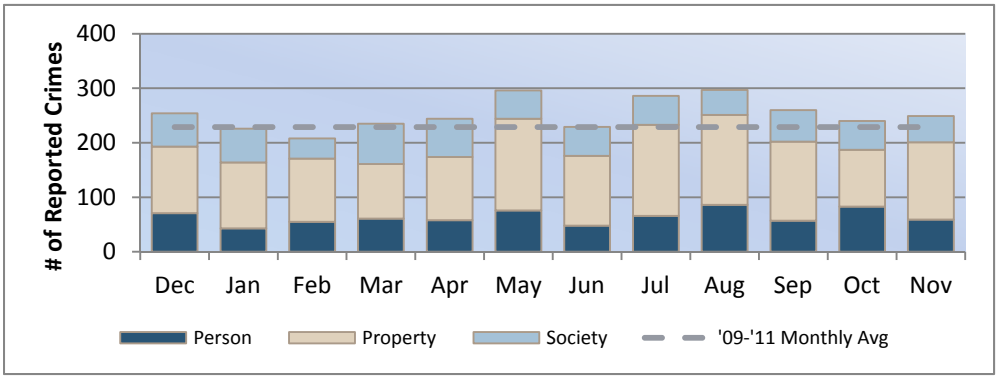

2011 Clearance Rates
Person: 73.7%
Property: 35.4%
Society: 93.6%
Total: 58.9%

Felony: 52.9%
Misdemeanor: 62.9%

As of April 2012

*Group A NIBRS Crime include the Person, Property, and Society offense categories listed below.
*Person Crimes: Assault, Homicide, Kidnapping/ Abduction, Forcible and Non-forcible Sex Offenses
*Property Crimes: Arson, Bribery, Burglary, Counterfeiting/ Forgery, Destruction/ Damage/ Vandalism of Property, Embezzlement, Extortion/ Blackmail, Fraud Offenses, Larceny/ Theft Offenses, Motor Vehicle Theft, Robbery, Stolen Property Offenses
*Society Crimes: Drug/ Narcotic Offenses, Gambling, Pornography/ Obscene Material, Prostitution, Weapon Law Violations

Police Activity

	YTD 2011	YTD 2012	2012 September	2012 October	2012 November
Calls For Service† (Total)	18,437	19,472	1,796	1,742	1,535
Total Response Time	8:29	8:01	7:57	7:45	7:46
Code 3‡ Calls For Service	421	477	52	41	27
Code 3‡ Response Time	5:09	4:58	5:29	5:43	6:03
Proactive Policing†	74,183	73,721	6,706	7,317	6,821
Reports (DR's)	12,246	11,134	913	961	895
Arrests§	2,380	2,189	184	207	168
Citations	7,661	6,739	677	674	582

November 2012
Top Calls For Service
Welfare Check (78)
Citizen Assist (68)
Attempt To Locate Drunk Driver (64)
Loose/Dead/Injured Animal (63)
Burglary Alarm (56)
Auto Accident Non-Injury (56)

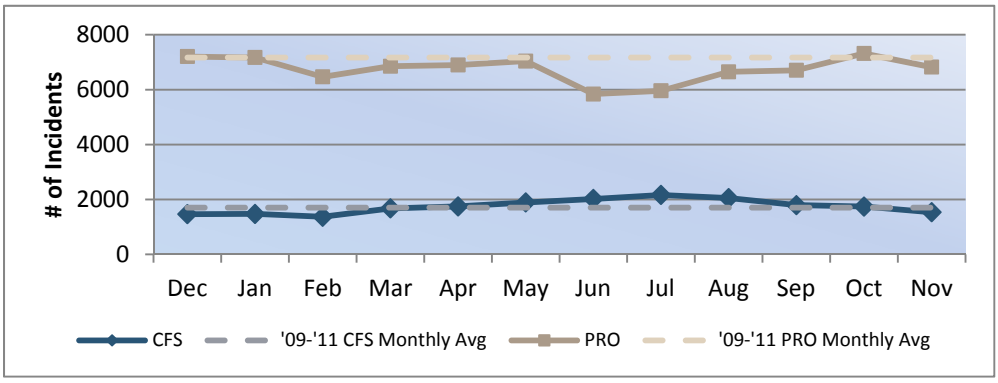

†Calls For Service: Citizen generated calls (911, non-emergency number, and cell phone); obligated time
†Proactive Policing: Traffic stops, field interviews, flag downs, citizen contacts, directed patrols, selective traffic enforcement, & problem solving; unobligated time
‡Code 3: Call requiring an Emergency Response when one or more of the following conditions is believed to exist: situation involves imminent potential for serious injury or death to any persons, in order to prevent or halt a crime of violence, when a serious public hazard exists, or emergency response will enhance the likelihood of apprehending a felony suspect.
§Arrest totals are based on the area in which the original crime occurred.

Property Crime

	YTD		2012		
	2011	2012	September	October	November
Vehicle Burglary	208	304	15	10	39
Residential Burglary	113	184	31	13	15
Commercial Burglary	47	48	12	3	2
Construction Burglary	3	1	0	0	0
Vandalism	276	329	33	17	28
Theft	347	399	33	37	38
Other**	214	207	21	24	20
Total	**1,208**	**1,472**	**145**	**104**	**142**
Construction Site Check	1,751	3,027	300	327	346
Property/Security Check	19,191	20,273	1,746	1,939	1,829

**Other Property Crimes include:

Arson, Bribery, Counterfeiting/ Forgery, Embezzlement, Extortion/ Blackmail, Fraud, Motor Vehicle Theft, Robbery, and Stolen Property Offenses

Traffic

	YTD		2012		
	2011	2012	September	October	November
Crashes					
Property Damage	479	471	57	47	43
Personal Injury	238	233	26	26	14
Fatal	3	6	1	0	0
Total	**720**	**710**	**84**	**73**	**57**
Alcohol-Related Crashes	54	52	3	3	6
Traffic Stops	27,935	24,845	2,406	2,490	2,415
DUI Arrests	457	349	25	37	29
Moving Citations	2,833	2,445	228	223	212

November 2012
Crashes by Time of Day

0000-0600 hrs	4
0600-0900 hrs	7
0900-1200 hrs	7
1200-1500 hrs	4
1500-1800 hrs	**19**
1800-2100 hrs	**10**
2100-0000 hrs	6

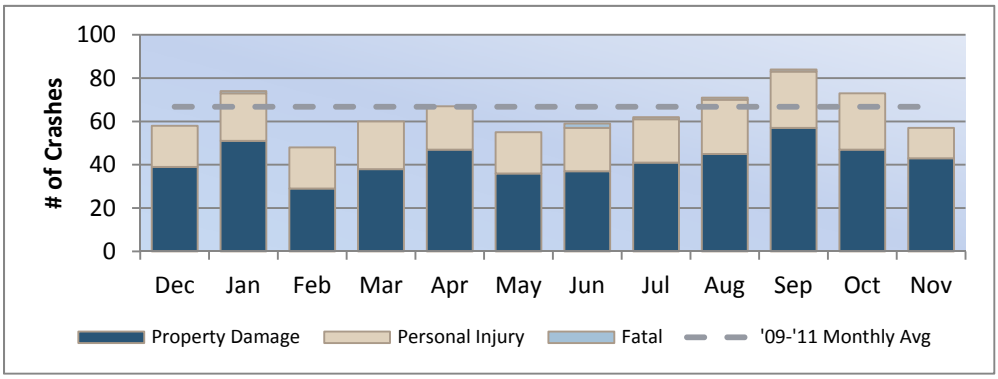

November 2012
Crashes by Day of Week

Sunday	9
Monday	**10**
Tuesday	2
Wednesday	8
Thursday	9
Friday	**11**
Saturday	8

November 2012
Top Crash Contributing Circumstances

Following Too Close (23)
Inattention (13)
Failed to Maintain Lane (13)

July - September 2012
Top Crash Intersections

Chinden Blvd & Locust Grove Rd (6)
State St & Horseshoe Bend Rd (5)
Eagle Rd & Highway 44 (5)
Chinden Blvd & Linder Rd (5)
State St & Park Ln (5)
State St & Highway 55 (4)
Chinden Blvd & Meridian Rd (4)