SHERIFF'S OFFICE
ADA COUNTY
GARY RANEY, SHERIFF

Police Services Bureau
Monthly Report June 2009

Group A NIBRS Crime*

	YTD			2009		
	2008	2009	Clearance Rate 2009	April	May	June
Person Crime*	441	369	55.3%	50	79	55
Property Crime*	824	677	18.5%	100	130	116
Society Crime*	270	310	87.1%	28	53	49
Total	**1,535**	**1,356**	**44.2%**	**178**	**262**	**220**
Felony	645	544	31.6%	79	98	81
Misdemeanor	885	810	52.5%	99	164	139

ACSO Jurisdiction Population
COMPASS 2008: 102,440
COMPASS 2009: 104,600
% Change 2.1%

Group A NIBRS Crime Rate YTD (per 1,000)
2008: 15.0
2009: 13.0
% Change -13.5%

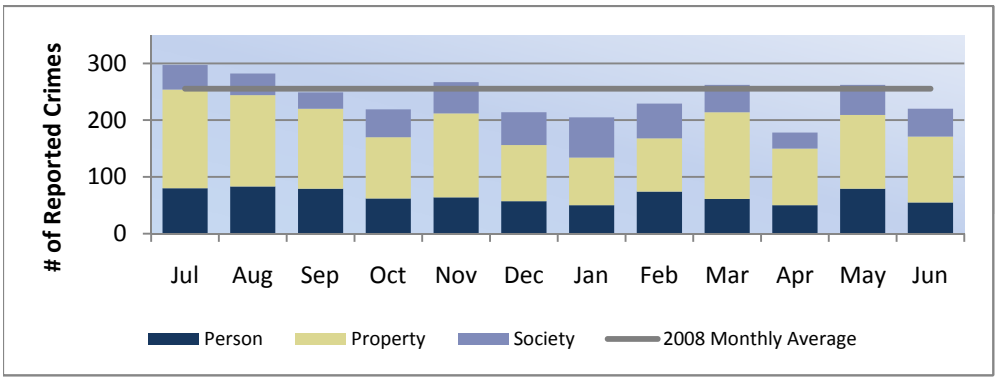

2008 Clearance Rates
Person: 74.6%
Property: 30.3%
Society: 91.5%
Total: 53.9%

Felony: 44.8%
Misdemeanor: 60.8%

*Group A NIBRS Crime include the Person, Property, and Society offense categories listed below.
*Person Crimes: Assault, Homicide, Kidnapping/ Abduction, Forcible and Non-forcible Sex Offenses
*Property Crimes: Arson, Bribery, Burglary, Counterfeiting/ Forgery, Destruction/ Damage/ Vandalism of Property, Embezzlement, Extortion/ Blackmail, Fraud Offenses, Larceny/ Theft Offenses, Motor Vehicle Theft, Robbery, Stolen Property Offenses
*Society Crimes: Drug/ Narcotic Offenses, Gambling, Pornography/ Obscene Material, Prostitution, Weapon Law Violations

Police Activity

	YTD			2009		
	2008	2009	April	May	June
Calls For Service†	10,225	9,711	1,642	1,876	1,819
Total Response Time	9:00	8:41	8:53	8:37	8:52
Code 3‡ Response Time	4:41	5:07	5:53	4:14	5:06
Officer-Initiated†	25,402	31,630	5,247	5,029	4,950
Proactive†	11,543	14,030	2,397	2,548	2,227
Reports (DR's)	7,904	7,534	1,233	1,296	1,254
Arrests§	1,489	1,514	250	239	267
Citations	5,511	6,641	1,025	978	1,035

June 2009
Top Calls For Service
Burglary Alarm
Welfare Check
Suspicious Vehicle
Attempt to Locate Drunk Driver
Auto Accident Non-injury

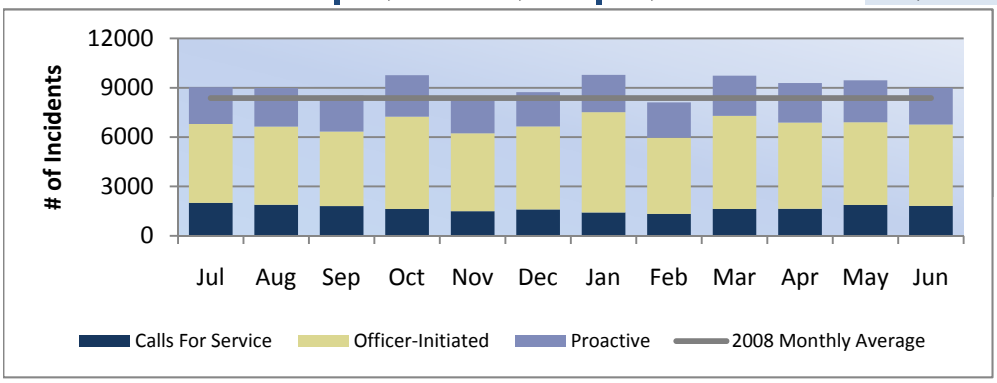

†Calls For Service: Citizen generated calls (911, non-emergency number, and cell phone); obligated time
†Officer-Initiated: Traffic stops, field interviews, flag downs, & citizen contacts; unobligated time
†Proactive: Directed patrols, selective traffic enforcement, & problem solving; unobligated time
‡Code 3: Call requiring an Emergency Response when one or more of the following conditions is believed to exist: situation involves imminent potential for serious injury or death to any persons, in order to prevent or halt a crime of violence, when a serious public hazard exists, or emergency response will enhance the likelihood of apprehending a felony suspect.
§Arrest totals are based on the area in which the original crime occurred.

Property Crime

	YTD 2008	YTD 2009	2009 June
Vehicle Burglary	116	83	14
Residential Burglary	87	85	11
Commercial Burglary	29	20	9
Construction Burglary	19	6	0
Vandalism	217	176	31
Other**	356	307	51
Total	**824**	**677**	**116**
Construction Site Check#	3,715	2,619	331
Property/Security Check	5,027	7,673	1,314

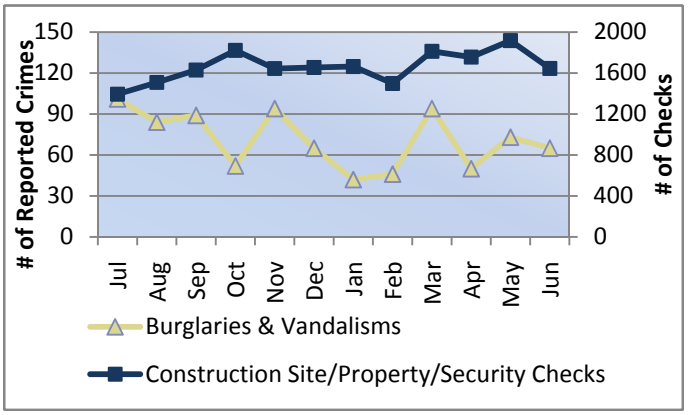

**Other Property Crimes include:
Arson, Bribery, Counterfeiting/ Forgery, Embezzlement, Extortion/ Blackmail, Fraud, Larceny/ Theft, Motor Vehicle Theft, Robbery, and Stolen Property Offenses

Tracking of Construction Site Checks began in March 2007.

Traffic

	YTD 2008	YTD 2009	2009 April	2009 May	2009 June
Crashes					
Property Damage	297	264	38	48	38
Personal Injury	186	162	32	35	29
Fatal	2	2	1	0	0
Total	**485**	**428**	**71**	**83**	**67**
Alcohol-Related Crashes	39	25	3	5	5
Traffic Stops	14,511	21,146	3,457	3,200	3,123
DUI Arrests	222	302	44	47	54
DWP Citations	438	582	102	98	85
Moving Citations	2,375	2,884	463	387	454

June 2009
Crashes by Time of Day

0000-0600 hrs	5
0600-0900 hrs	6
0900-1200 hrs	11
1200-1500 hrs	**12**
1500-1800 hrs	**18**
1800-2100 hrs	**12**
2100-2400 hrs	2

June 2009
Crashes by Day of Week

Sunday	6
Monday	**14**
Tuesday	**15**
Wednesday	11
Thursday	6
Friday	7
Saturday	8

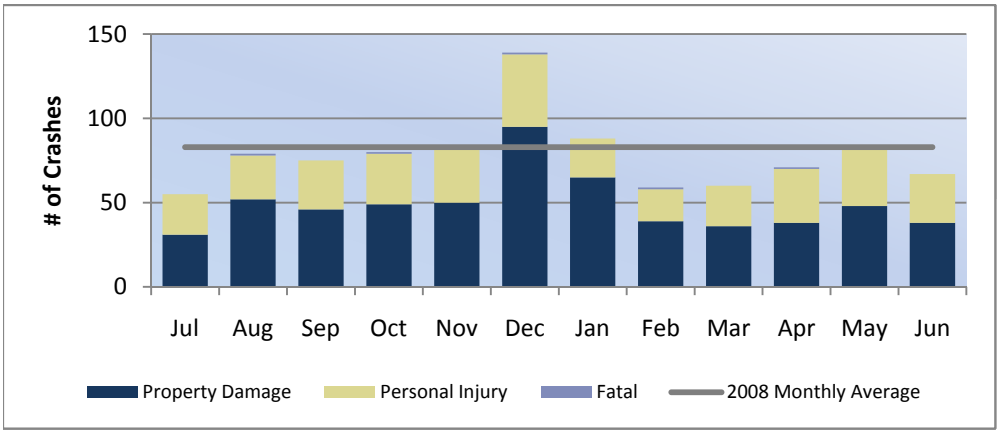

June 2009
Top Crash Contributing Circumstances

Inattention

Following Too Close
Failed To Yield

April - June 2009
Top Crash Intersections

State St & Linder Rd
Eagle Rd & Highway 44
Eagle Rd & Riverside Dr/ Rivershore Ln
State St & Park Ln
Victory Rd & Cole Rd
Chinden Blvd & Locust Grove Rd
Chinden Blvd & Linder Rd