Police Services Bureau
Monthly Report September 2012

Group A NIBRS Crime*

	YTD (Jan-Aug)			2012		
	2011	2012	Clearance Rate 2012	July	August	September
Person Crime*	481	491	54.8%	66	84	Information Not Available At This Time
Property Crime*	852	1,088	23.6%	168	169	
Society Crime*	416	440	83.4%	48	44	
Total	**1,749**	**2,019**	**44.2%**	**282**	**297**	
Felony	703	868	37.2%	112	115	
Misdemeanor	1,046	1,151	49.5%	170	182	

ACSO Jurisdiction Population
COMPASS 2011: 102,020
COMPASS 2012: 102,630
% Change 0.6%

Group A NIBRS Crime Rate YTD (per 1,000)
2011: 17.1
2012: 19.7
% Change 14.8%

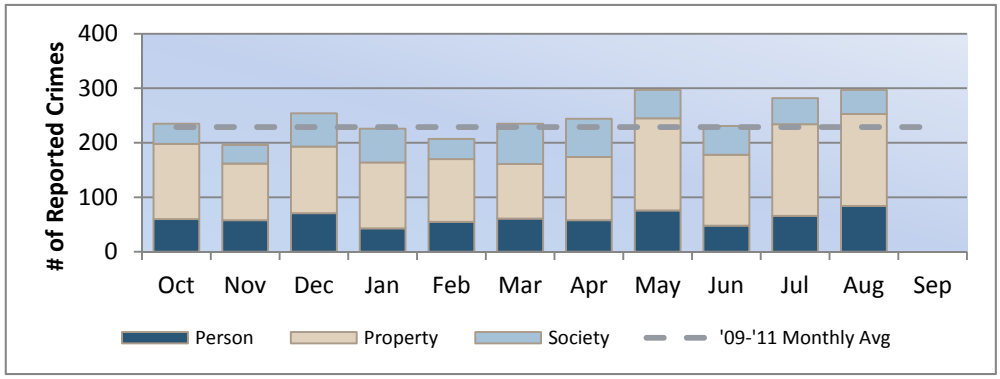

2011 Clearance Rates
Person: 73.7%
Property: 35.4%
Society: 93.6%
Total: 58.9%

Felony: 52.9%
Misdemeanor: 62.9%

As of April 2012

*Group A NIBRS Crime include the Person, Property, and Society offense categories listed below.
*Person Crimes: Assault, Homicide, Kidnapping/ Abduction, Forcible and Non-forcible Sex Offenses
*Property Crimes: Arson, Bribery, Burglary, Counterfeiting/ Forgery, Destruction/ Damage/ Vandalism of Property, Embezzlement, Extortion/ Blackmail, Fraud Offenses, Larceny/ Theft Offenses, Motor Vehicle Theft, Robbery, Stolen Property Offenses
*Society Crimes: Drug/ Narcotic Offenses, Gambling, Pornography/ Obscene Material, Prostitution, Weapon Law Violations

Police Activity

	YTD		2012		
	2011	2012	July	August	September
Calls For Service† (Total)	15,344	16,195	2,167	2,051	1,796
Total Response Time	8:27	8:04	7:33	8:13	7:57
Code 3‡ Calls For Service	355	409	56	56	52
Code 3‡ Response Time	5:20	4:50	4:51	5:21	5:29
Proactive Policing†	60,008	59,583	5,960	6,649	6,706
Reports (DR's)	10,140	9,235	1,010	1,039	894
Arrests§	1,986	1,767	215	183	148
Citations	6,316	5,457	519	659	661

September 2012
Top Calls For Service
Welfare Check (96)
Citizen Assist (85)
Attempt To Locate Drunk Driver (73)
Attempt To Locate Reckless Driver (70)
Suspicious Vehicle (62)
Auto Accident Non-Injury (62)

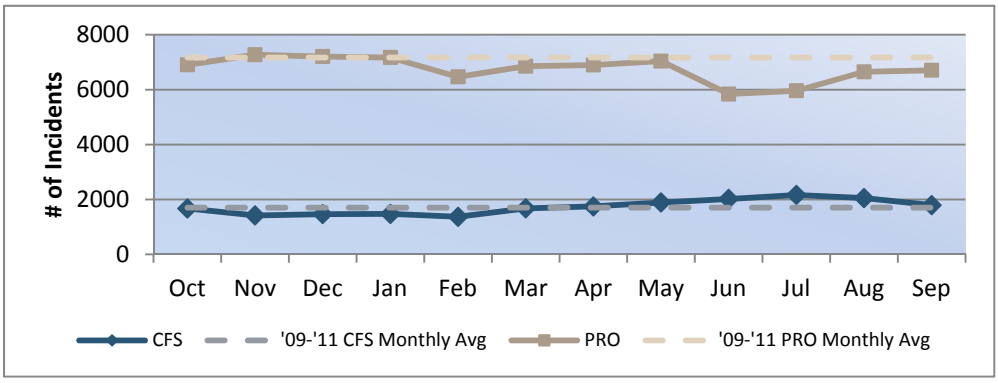

†Calls For Service: Citizen generated calls (911, non-emergency number, and cell phone); obligated time
†Proactive Policing: Traffic stops, field interviews, flag downs, citizen contacts, directed patrols, selective traffic enforcement, & problem solving; unobligated time
‡Code 3: Call requiring an Emergency Response when one or more of the following conditions is believed to exist: situation involves imminent potential for serious injury or death to any persons, in order to prevent or halt a crime of violence, when a serious public hazard exists, or emergency response will enhance the likelihood of apprehending a felony suspect.
§Arrest totals are based on the area in which the original crime occurred.

Property Crime

	YTD (Jan-Aug)		2012		
	2011	2012	July	August	September
Vehicle Burglary	137	241	21	19	Information Not Available At This Time
Residential Burglary	79	125	18	21	
Commercial Burglary	36	30	4	3	
Construction Burglary	3	1	0	0	
Vandalism	199	251	38	42	
Theft	244	291	51	47	
Other**	154	149	36	37	
Total	**852**	**1,088**	**168**	**169**	
	YTD				
Construction Site Check	1,298	2,354	240	205	300
Property/Security Check	15,505	16,505	1,611	1,716	1,746

**Other Property Crimes include:

Arson, Bribery, Counterfeiting/ Forgery, Embezzlement, Extortion/ Blackmail, Fraud, Motor Vehicle Theft, Robbery, and Stolen Property Offenses

Traffic

	YTD		2012		
	2011	2012	July	August	September
Crashes					
Property Damage	378	376	41	45	54
Personal Injury	188	188	20	22	24
Fatal	2	6	1	1	1
Total	**568**	**570**	**62**	**68**	**79**
Alcohol-Related Crashes	46	40	6	5	2
Traffic Stops	22,636	19,940	1,829	2,217	2,406
DUI Arrests	383	282	30	28	25
Moving Citations	2,374	2,000	202	263	224

September 2012
Crashes by Time of Day

0000-0600 hrs	7
0600-0900 hrs	**11**
0900-1200 hrs	**11**
1200-1500 hrs	9
1500-1800 hrs	**28**
1800-2100 hrs	7
2100-0000 hrs	6

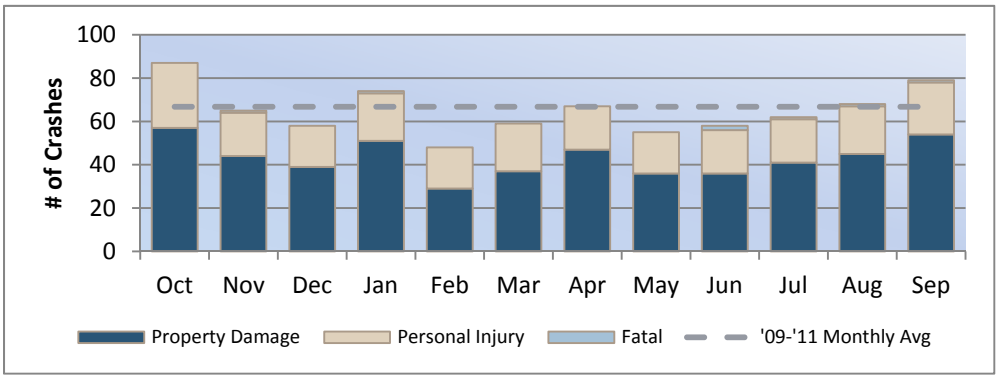

September 2012
Crashes by Day of Week

Sunday	4
Monday	9
Tuesday	**15**
Wednesday	**19**
Thursday	7
Friday	**14**
Saturday	11

September 2012
Top Crash Contributing Circumstances

Inattention (26)
Following Too Close (24)
Animal(s) in Roadway (8)
Failed to Yield (8)

July - September 2012
Top Crash Intersections

Chinden Blvd & Locust Grove Rd (6)
State St & Horseshoe Bend Rd (5)
Eagle Rd & Highway 44 (5)
Chinden Blvd & Linder Rd (5)
State St & Park Ln (5)
State St & Highway 55 (4)
Chinden Blvd & Meridian Rd (4)