SHERIFF'S OFFICE
ADA COUNTY
GARY RANEY, SHERIFF

Police Services Bureau
Monthly Report October 2008

Group A NIBRS Crime*

	YTD			2008		
	2007	2008	Clearance Rate 2008	August	September	October
Person Crime*	811	744	64.2%	83	79	62
Property Crime*	1,688	1,405	23.6%	159	142	102
Society Crime*	463	415	92.5%	37	28	41
Total	**2,962**	**2,564**	**46.6%**	**279**	**249**	**205**
Felony	1,344	1,106	36.0%	129	105	85
Misdemeanor	1,608	1,451	54.6%	150	143	120

ACSO Jurisdiction Population
COMPASS 2007: 98,253
COMPASS 2008: 102,440
% Change 4.3%

Group A NIBRS Crime Rate YTD (per 1,000)
2007: 30.1
2008: 25.7
% Change -14.9%

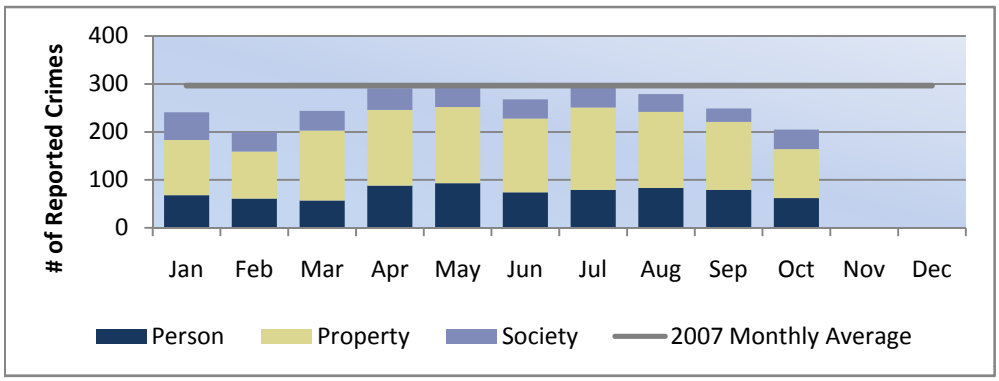

2007 Clearance Rates
Person: 68.7%
Property: 26.1%
Society: 94.5%
Total: 48.4%

Felony: 42.3%
Misdemeanor: 53.3%

*Group A NIBRS Crime include the Person, Property, and Society offense categories listed below.
*Person Crimes: Assault, Homicide, Kidnapping/ Abduction, Forcible and Non-forcible Sex Offenses
*Property Crimes: Arson, Bribery, Burglary, Counterfeiting/ Forgery, Destruction/ Damage/ Vandalism of Property, Embezzlement, Extortion/ Blackmail, Fraud Offenses, Larceny/ Theft Offenses, Motor Vehicle Theft, Robbery, Stolen Property Offenses
*Society Crimes: Drug/ Narcotic Offenses, Gambling, Pornography/ Obscene Material, Prostitution, Weapon Law Violations

Police Activity

	YTD			2008	
	2007	2008	August	September	October
Calls For Service†	19,000	17,544	1,884	1,802	1,631
Total Response Time	9:05	8:50	8:43	8:45	8:16
Code 3‡ Response Time	5:01	4:47	5:05	5:27	4:30
Officer-Initiated†	36,631	45,118	4,755	4,542	5,618
Proactive†	15,168	20,808	2,339	2,174	2,521
Reports (DR's)	13,731	13,000	1,296	1,262	1,239
Arrests§	3,080	3,118	392	266	351
Citations	8,994	9,840	1,041	950	1,170

October 2008
Top Calls For Service
Burglary Alarm
Attempt To Locate Drunk Driver
Auto Accident Non-injury
Traffic Hazard
Welfare Check

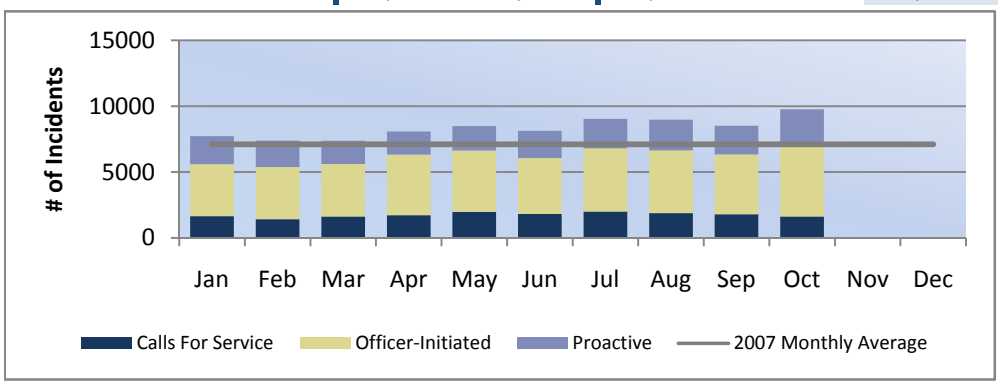

†Calls For Service: Citizen generated calls (911, non-emergency number, and cell phone); obligated time
†Officer-Initiated: Traffic stops, field interviews, flag downs, & citizen contacts; unobligated time
†Proactive: Directed patrols, selective traffic enforcement, & problem solving; unobligated time
‡Code 3: Call requiring an Emergency Response when one or more of the following conditions is believed to exist: situation involves imminent potential for serious injury or death to any persons, in order to prevent or halt a crime of violence, when a serious public hazard exists, or emergency response will enhance the likelihood of apprehending a felony suspect.
§Arrest totals are based on the area in which the original crime occurred.

Property Crime

	YTD 2007	YTD 2008	2008 October
Vehicle Burglary	314	228	20
Residential Burglary	151	181	13
Commercial Burglary	44	51	2
Construction Burglary	45	24	0
Vandalism	447	308	16
Other**	687	613	51
Total	**1,688**	**1,405**	**102**
Construction Site Check#	7,043	5,710	568
Property/Security Check	5,202	9,383	1,253

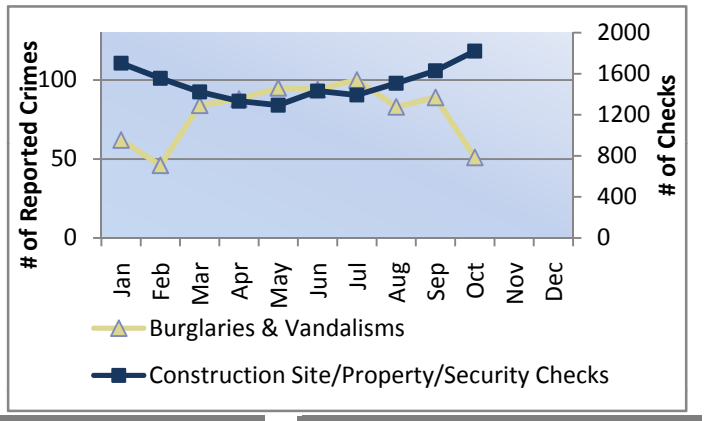

**Other Property Crimes include:
Arson, Bribery, Counterfeiting/ Forgery, Embezzlement, Extortion/ Blackmail, Fraud, Larceny/ Theft, Motor Vehicle Theft, Robbery, and Stolen Property Offenses

Tracking of Construction Site Checks began in March 2007.

Traffic

	YTD 2007	YTD 2008	2008 August	2008 September	2008 October
Crashes					
Property Damage	507	467	51	46	43
Personal Injury	323	295	26	29	30
Fatal	9	4	1	0	1
Total	**839**	**766**	**78**	**75**	**74**
Alcohol-Related Crashes	81	62	7	6	6
Traffic Stops	19,247	26,539	2,746	2,728	3,680
DUI Arrests	339	411	59	39	48
DWP Citations	608	766	72	81	96
Moving Citations	4,944	4,020	415	395	436

October 2008
Crashes by Time of Day

0000-0600 hrs	3
0600-0900 hrs	10
0900-1200 hrs	6
1200-1500 hrs	5
1500-1800 hrs	**25**
1800-2100 hrs	**21**
2100-2400 hrs	4

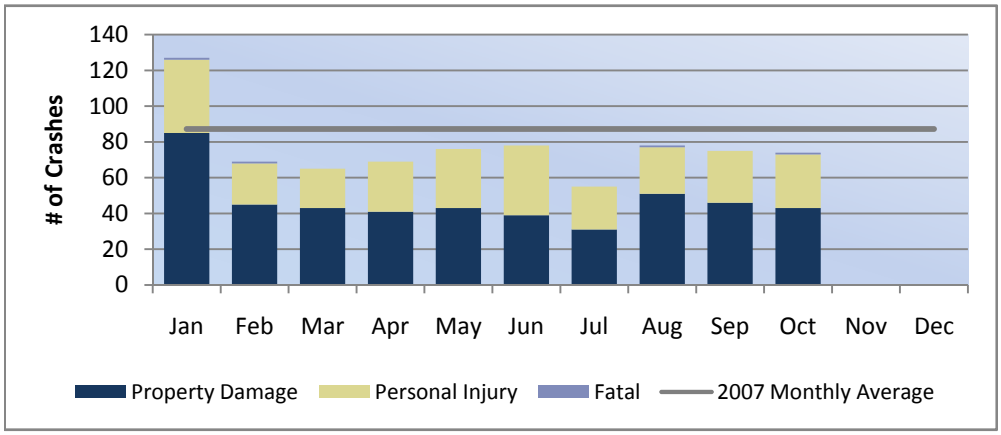

October 2008
Crashes by Day of Week

Sunday	2
Monday	4
Tuesday	13
Wednesday	**15**
Thursday	**20**
Friday	11
Saturday	9

October 2008
Top Crash Contributing Circumstances

Inattention
Following Too Close
Failed To Yield
Speed Too Fast For Conditions

July - September 2008
Top Crash Intersections

Highway 44 & Eagle Rd
Chinden Blvd & Linder Rd
Deer Flat Rd & Linder Rd
Eagle Rd & State St
Chinden Blvd & Ten Mile Rd
Eagle Rd & Chinden Blvd
Chinden Blvd & Meridian Rd
Highway 55 & State St
Cole Rd & Victory Rd