Police Services Bureau
Monthly Report November 2011

Group A NIBRS Crime*

	YTD 2010	YTD 2011	Clearance Rate 2011 YTD	2011 September	2011 October	2011 November
Person Crime*	703	655	64.3%	48	61	58
Property Crime*	1,389	1,200	24.9%	115	139	99
Society Crime*	531	526	91.3%	45	37	27
Total	**2,623**	**2,381**	**50.4%**	**208**	**237**	**184**
Felony	1,160	965	40.5%	85	112	65
Misdemeanor	1,454	1,413	57.2%	123	124	119

ACSO Jurisdiction Population
Census 2010: 100,630
COMPASS 2011: 102,020
% Change 1.4%

Group A NIBRS Crime Rate YTD (per 1,000)
2010: 26.1
2011: 23.3
% Change -10.5%

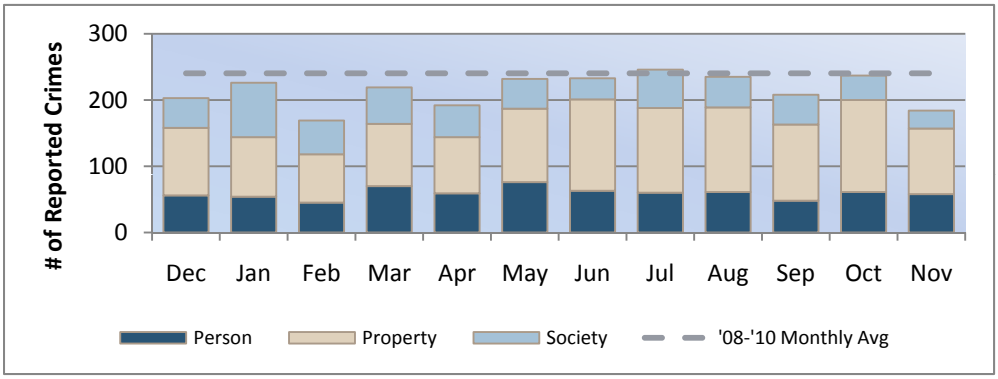

2010 Clearance Rates
Person: 79.7%
Property: 39.6%
Society: 93.2%
Total: 61.3%

Felony: 57.0%
Misdemeanor: 64.9%

As of March 2011

*Group A NIBRS Crime include the Person, Property, and Society offense categories listed below.
*Person Crimes: Assault, Homicide, Kidnapping/ Abduction, Forcible and Non-forcible Sex Offenses
*Property Crimes: Arson, Bribery, Burglary, Counterfeiting/ Forgery, Destruction/ Damage/ Vandalism of Property, Embezzlement, Extortion/ Blackmail, Fraud Offenses, Larceny/ Theft Offenses, Motor Vehicle Theft, Robbery, Stolen Property Offenses
*Society Crimes: Drug/ Narcotic Offenses, Gambling, Pornography/ Obscene Material, Prostitution, Weapon Law Violations

Police Activity

	YTD 2010	YTD 2011	2011 September	2011 October	2011 November
Calls For Service† (Total)	18,836	18,437	1,765	1,673	1,420
Total Response Time	7:58	8:29	8:12	8:56	8:20
Code 3‡ Calls For Service	421	421	54	27	39
Code 3‡ Response Time	4:50	5:09	6:10	3:35	4:32
Proactive Policing†	79,028	74,182	6,747	6,903	7,272
Reports (DR's)	12,479	12,098	1,116	1,066	970
Arrests§	2,543	2,281	189	177	170
Citations	7,654	7,655	757	683	661

November 2011
Top Calls For Service
Welfare Check (76)
Burglary Alarm (70)
Auto Accident Non-Injury (60)
Suspicious Vehicle (58)
Attempt To Locate Drunk Driver (56)
Citizen Assist (54)

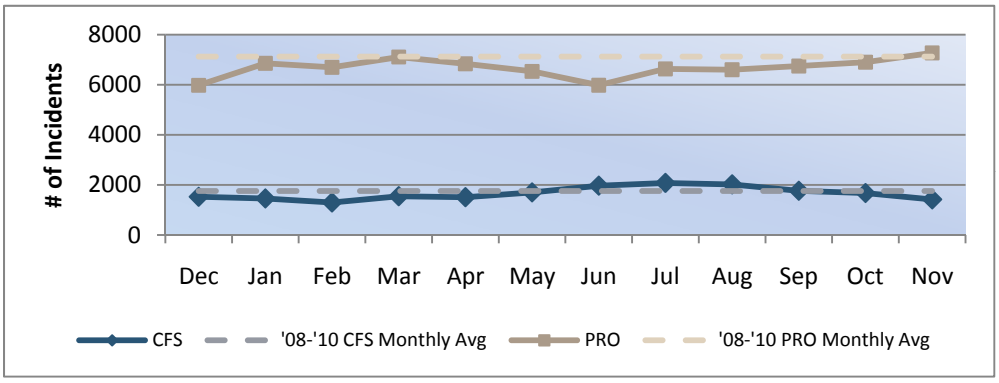

†Calls For Service: Citizen generated calls (911, non-emergency number, and cell phone); obligated time
†Proactive Policing: Traffic stops, field interviews, flag downs, citizen contacts, directed patrols, selective traffic enforcement, & problem solving; unobligated time
‡Code 3: Call requiring an Emergency Response when one or more of the following conditions is believed to exist: situation involves imminent potential for serious injury or death to any persons, in order to prevent or halt a crime of violence, when a serious public hazard exists, or emergency response will enhance the likelihood of apprehending a felony suspect.
§Arrest totals are based on the area in which the original crime occurred.

Property Crime

	YTD		2011		
	2010	2011	September	October	November
Vehicle Burglary	318	209	27	35	10
Residential Burglary	179	114	10	17	7
Commercial Burglary	38	47	1	5	5
Construction Burglary	5	3	0	0	0
Vandalism	308	274	25	24	27
Theft	342	350	28	42	34
Other**	199	203	24	16	16
Total	**1,389**	**1,200**	**115**	**139**	**99**
Construction Site Check	3,671	1,751	148	235	218
Property/Security Check	21,967	19,191	1,452	1,693	1,993

**Other Property Crimes include:

Arson, Bribery, Counterfeiting/ Forgery, Embezzlement, Extortion/ Blackmail, Fraud, Motor Vehicle Theft, Robbery, and Stolen Property Offenses

Traffic

	YTD		2011		
	2010	2011	September	October	November
Crashes					
Property Damage	446	478	55	58	43
Personal Injury	251	236	29	30	20
Fatal	4	3	0	0	1
Total	**701**	**717**	**84**	**88**	**64**
Alcohol-Related Crashes	44	52	0	3	5
Traffic Stops	29,091	27,935	2,735	2,530	2,769
DUI Arrests	555	458	51	42	32
Moving Citations	2,831	2,832	309	215	243

November 2011
Crashes by Time of Day

0000-0600 hrs	6
0600-0900 hrs	**11**
0900-1200 hrs	7
1200-1500 hrs	2
1500-1800 hrs	**25**
1800-2100 hrs	8
2100-2400 hrs	3

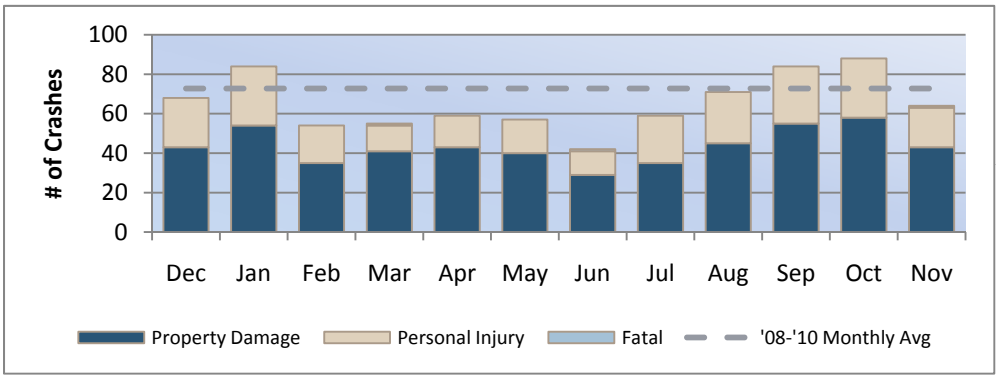

November 2011
Crashes by Day of Week

Sunday	7
Monday	8
Tuesday	6
Wednesday	**11**
Thursday	10
Friday	**16**
Saturday	6

November 2011
Top Crash Contributing Circumstances

Following Too Close (16)
Inattention (10)
Failed to Yield (9)

July - September 2011
Top Crash Intersections

Eagle Rd & Highway 44 (8)
Eagle Rd & Chinden Blvd (5)
Maple Grove Rd & Victory Rd (4)
Highway 44 & W State St (4)
Eagle Rd & Riverside Dr (3)
Highway 44 & Edgewood Ln (3)
State St & Park Ln/ Old Valley Rd (3)
Victory Rd & Five Mile Rd (3)
Meridian Rd & Amity Rd (3)
State St & Linder Rd (3)
Star Rd & Chinden Blvd (3)