Police Services Bureau
Monthly Report October 2011

Group A NIBRS Crime*

	YTD 2010	YTD 2011	Clearance Rate 2011 YTD	2011 August	2011 September	2011 October
Person Crime*	646	595	64.5%	61	48	59
Property Crime*	1,282	1,096	25.7%	128	114	137
Society Crime*	490	497	91.5%	46	45	35
Total	**2,418**	**2,188**	**51.2%**	**235**	**207**	**231**
Felony	1,066	895	41.7%	99	84	108
Misdemeanor	1,344	1,290	57.9%	136	123	122

ACSO Jurisdiction Population
Census 2010: 100,630
COMPASS 2011: 102,020
% Change 1.4%

Group A NIBRS Crime Rate YTD (per 1,000)
2010: 24.0
2011: 21.4
% Change -10.7%

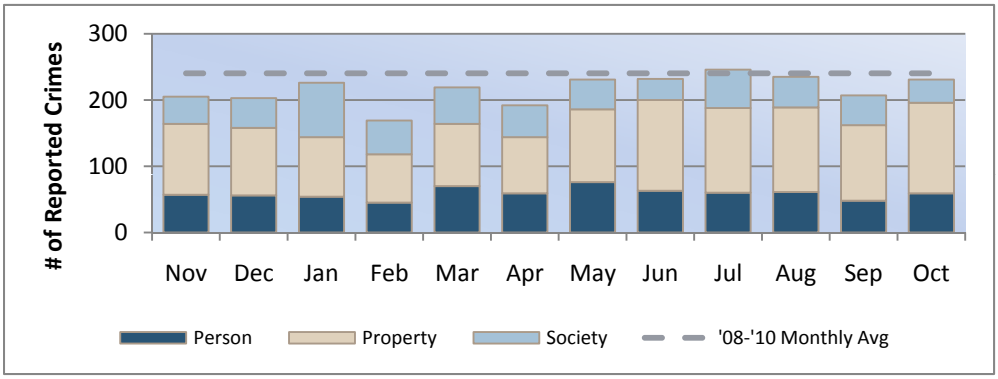

2010 Clearance Rates
Person: 79.7%
Property: 39.6%
Society: 93.2%
Total: 61.3%

Felony: 57.0%
Misdemeanor: 64.9%

As of March 2011

*Group A NIBRS Crime include the Person, Property, and Society offense categories listed below.
*Person Crimes: Assault, Homicide, Kidnapping/ Abduction, Forcible and Non-forcible Sex Offenses
*Property Crimes: Arson, Bribery, Burglary, Counterfeiting/ Forgery, Destruction/ Damage/ Vandalism of Property, Embezzlement, Extortion/ Blackmail, Fraud Offenses, Larceny/ Theft Offenses, Motor Vehicle Theft, Robbery, Stolen Property Offenses
*Society Crimes: Drug/ Narcotic Offenses, Gambling, Pornography/ Obscene Material, Prostitution, Weapon Law Violations

Police Activity

	YTD 2010	YTD 2011	2011 August	2011 September	2011 October
Calls For Service† (Total)	17,327	17,017	2,021	1,765	1,673
Total Response Time	7:57	8:30	8:34	8:12	8:56
Code 3‡ Calls For Service	384	382	42	54	27
Code 3‡ Response Time	4:49	5:13	4:50	6:10	3:35
Proactive Policing†	72,953	66,910	6,604	6,747	6,903
Reports (DR's)	11,420	11,091	1,182	1,115	1,054
Arrests§	2,300	2,109	188	189	177
Citations	7,105	6,994	717	757	683

October 2011
Top Calls For Service
Loose/Dead/Injured Animal (80)
Welfare Check (79)
Auto Accident Non-Injury (71)
Burglary Alarm (64)
Attempt To Locate Reckless Driver (61)
Citizen Assist (59)

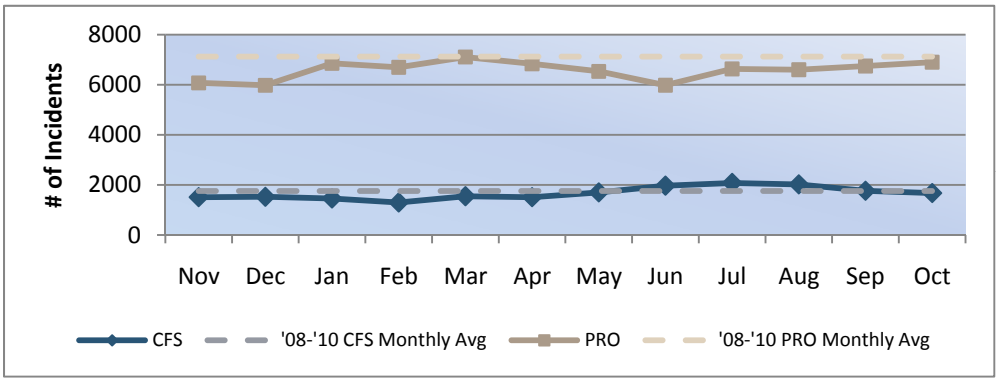

†Calls For Service: Citizen generated calls (911, non-emergency number, and cell phone); obligated time
†Proactive Policing: Traffic stops, field interviews, flag downs, citizen contacts, directed patrols, selective traffic enforcement, & problem solving; unobligated time
‡Code 3: Call requiring an Emergency Response when one or more of the following conditions is believed to exist: situation involves imminent potential for serious injury or death to any persons, in order to prevent or halt a crime of violence, when a serious public hazard exists, or emergency response will enhance the likelihood of apprehending a felony suspect.
§Arrest totals are based on the area in which the original crime occurred.

Property Crime

	YTD		2011		
	2010	2011	August	September	October
Vehicle Burglary	304	198	22	26	35
Residential Burglary	154	106	18	10	16
Commercial Burglary	36	42	6	1	5
Construction Burglary	5	3	1	0	0
Vandalism	286	247	28	25	24
Theft	313	314	34	28	41
Other**	184	186	19	24	16
Total	**1,282**	**1,096**	**128**	**114**	**137**
Construction Site Check	3,460	1,533	74	148	235
Property/Security Check	19,910	17,198	1,441	1,452	1,693

**Other Property Crimes include:

Arson, Bribery, Counterfeiting/ Forgery, Embezzlement, Extortion/ Blackmail, Fraud, Motor Vehicle Theft, Robbery, and Stolen Property Offenses

Traffic

	YTD		2011		
	2010	2011	August	September	October
Crashes					
Property Damage	372	433	45	55	56
Personal Injury	228	216	26	29	30
Fatal	4	2	0	0	0
Total	**604**	**651**	**71**	**84**	**86**
Alcohol-Related Crashes	39	46	9	0	2
Traffic Stops	27,114	25,166	2,405	2,735	2,530
DUI Arrests	514	426	52	51	42
Moving Citations	2,617	2,589	310	309	215

October 2011
Crashes by Time of Day

0000-0600 hrs	3
0600-0900 hrs	**17**
0900-1200 hrs	4
1200-1500 hrs	**17**
1500-1800 hrs	**23**
1800-2100 hrs	10
2100-2400 hrs	11

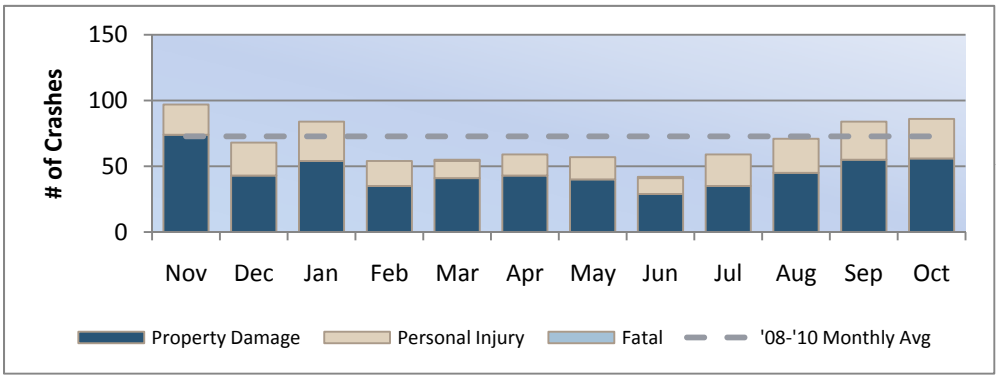

October 2011
Crashes by Day of Week

Sunday	8
Monday	12
Tuesday	**17**
Wednesday	13
Thursday	10
Friday	**17**
Saturday	9

October 2011
Top Crash Contributing Circumstances

Following Too Close (20)
Inattention (17)
Failed to Yield (11)

July - September 2011
Top Crash Intersections

Eagle Rd & Highway 44 (8)
Eagle Rd & Chinden Blvd (5)
Maple Grove Rd & Victory Rd (4)
Highway 44 & W State St (4)
Eagle Rd & Riverside Dr (3)
Highway 44 & Edgewood Ln (3)
State St & Park Ln/ Old Valley Rd (3)
Victory Rd & Five Mile Rd (3)
Meridian Rd & Amity Rd (3)
State St & Linder Rd (3)
Star Rd & Chinden Blvd (3)