SHERIFF'S OFFICE
ADA COUNTY
GARY RANEY, SHERIFF

Police Services Bureau
Monthly Report May 2008

Group A NIBRS Crime*

	YTD			2008		
	2007	2008	Clearance Rate 2008	March	April	May
Person Crime*	345	357	63.9%	57	81	92
Property Crime*	839	669	25.7%	147	157	153
Society Crime*	246	222	94.6%	40	43	40
Total	**1,430**	**1,248**	**48.9%**	**244**	**281**	**285**
Felony	659	529	37.6%	111	117	109
Misdemeanor	766	717	57.2%	133	163	176

ACSO Jurisdiction Population
COMPASS 2007: 98,253
COMPASS 2008: 102,440
% Change 4.3%

Group A NIBRS Crime Rate YTD (per 1,000)
2007: 14.6
2008: 12.5
% Change -14.2%

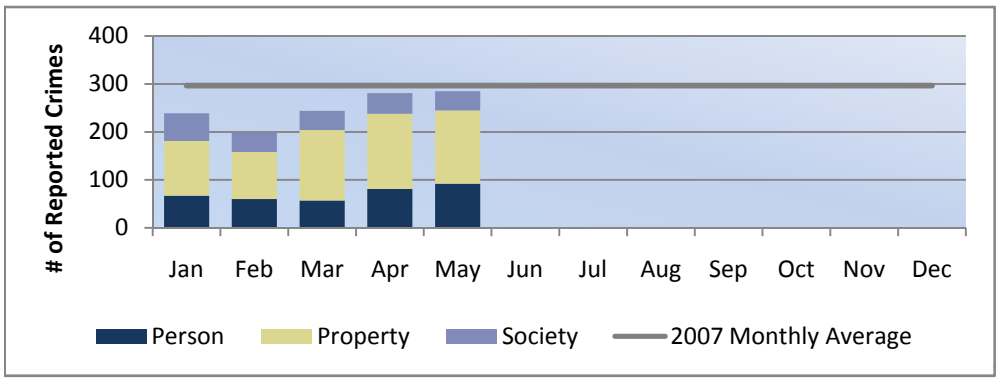

2007 Clearance Rates
Person: 68.7%
Property: 26.1%
Society: 94.5%
Total: 48.4%

Felony: 42.3%
Misdemeanor: 53.3%

*Group A NIBRS Crime include the Person, Property, and Society offense categories listed below.
*Person Crimes: Assault, Homicide, Kidnapping/ Abduction, Forcible and Non-forcible Sex Offenses
*Property Crimes: Arson, Bribery, Burglary, Counterfeiting/ Forgery, Destruction/ Damage/ Vandalism of Property, Embezzlement, Extortion/ Blackmail, Fraud Offenses, Larceny/ Theft Offenses, Motor Vehicle Theft, Robbery, Stolen Property Offenses
*Society Crimes: Drug/ Narcotic Offenses, Gambling, Pornography/ Obscene Material, Prostitution, Weapon Law Violations

Police Activity

	YTD			2008		
	2007	2008	March	April	May
Calls For Service†	8,707	8,399	1,627	1,724	1,978
Total Response Time	9:18	8:59	9:13	8:36	8:59
Code 3‡ Response Time	4:49	4:42	4:18	4:59	3:57
Officer-Initiated†	18,021	21,169	3,990	4,610	4,657
Proactive†	6,468	9,480	1,759	1,737	1,853
Reports (DR's)	6,816	6,609	1,346	1,311	1,337
Arrests§	1,456	1,520	338	309	320
Citations	4,065	4,446♦	671	993♦	1,191♦

May 2008
Top Calls For Service
Burglary Alarm
Attempt To Locate Drunk Driver
Auto Accident Non-injury
Welfare Check
Loose/Dead/Injured Animal

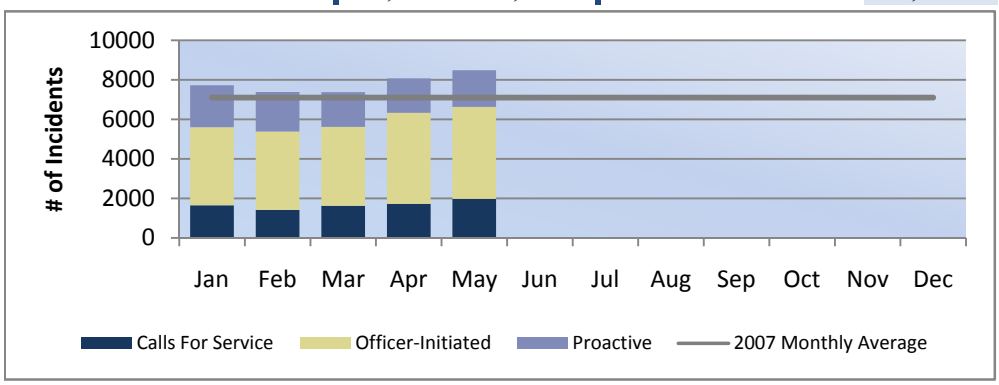

†Calls For Service: Citizen generated calls (911, non-emergency number, and cell phone); obligated time
†Officer-Initiated: Traffic stops, field interviews, flag downs, & citizen contacts; unobligated time
†Proactive: Directed patrols, selective traffic enforcement, & problem solving; unobligated time
‡Code 3: Call requiring an Emergency Response when one or more of the following conditions is believed to exist: situation involves imminent potential for serious injury or death to any persons, in order to prevent or halt a crime of violence, when a serious public hazard exists, or emergency response will enhance the likelihood of apprehending a felony suspect.
§Arrest totals are based on the area in which the original crime occurred.

Property Crime

	YTD 2007	YTD 2008	2008 May
Vehicle Burglary	113	88	21
Residential Burglary	75	75	19
Commercial Burglary	29	24	6
Construction Burglary	36	15	3
Vandalism	226	170	43
Other**	360	297	61
Total	**839**	**669**	**153**
Construction Site Check#	2,589	3,216	518
Property/Security Check	2,747	4,094	776

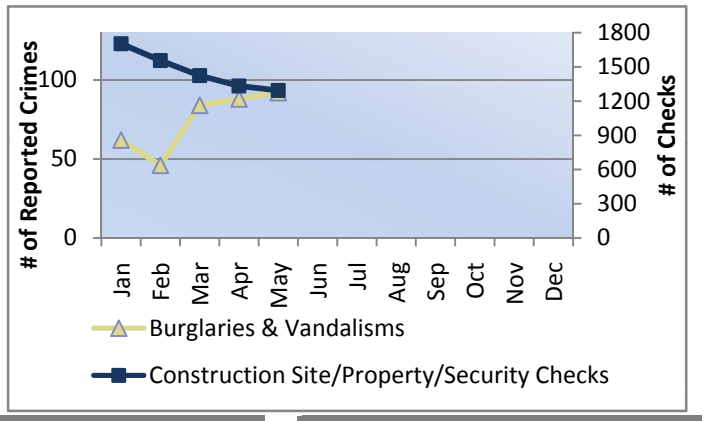

**Other Property Crimes include:
Arson, Bribery, Counterfeiting/ Forgery, Embezzlement, Extortion/ Blackmail, Fraud, Larceny/ Theft, Motor Vehicle Theft, Robbery, and Stolen Property Offenses

Tracking of Construction Site Checks began in March 2007.

Traffic

	YTD 2007	YTD 2008	2008 March	2008 April	2008 May
Crashes					
Property Damage	251	257	43	41	43
Personal Injury	148	142	22	28	28
Fatal	3	2	0	0	0
Total	**402**	**401**	**65**	**69**	**71**
Alcohol-Related Crashes	33	29	7	4	9
Traffic Stops	9,173	12,051	2,223	2,663	2,801
DUI Arrests	131	186	44	45	29
DWP Citations	295	366♦	68	77♦	68♦
Moving Citations	2,151	♦♦	303	♦♦	♦♦

May 2008
Crashes by Time of Day

0000-0600 hrs	5
0600-0900 hrs	11
0900-1200 hrs	5
1200-1500 hrs	11
1500-1800 hrs	**14**
1800-2100 hrs	11
2100-2400 hrs	**14**

May 2008
Crashes by Day of Week

Sunday	6
Monday	10
Tuesday	10
Wednesday	**15**
Thursday	11
Friday	**14**
Saturday	5

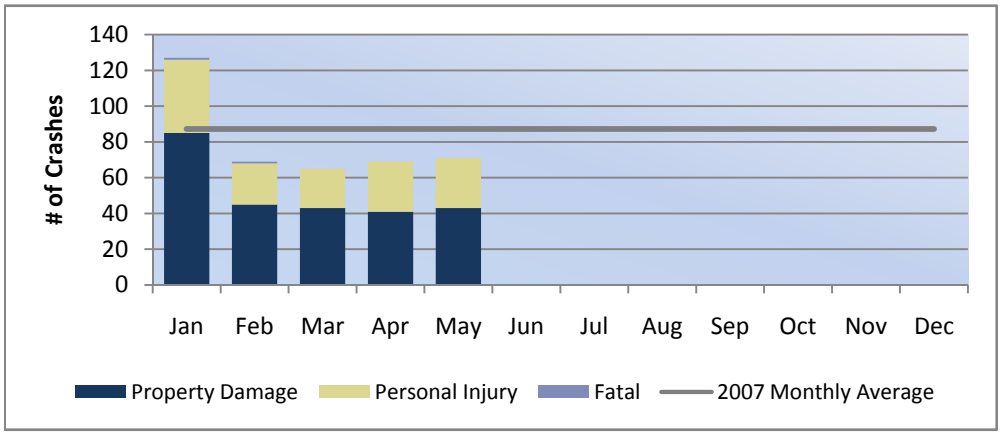

May 2008
Top Crash Contributing Circumstances
Inattention
Following Too Close
Failed to Yield
Alcohol Impaired

January - March 2008
Top Crash Intersections

Eagle Rd & Highway 44
Highway 44 & State St/ Ballantyne Ln
Eagle Rd & Fairview Ave
Chinden Blvd & Locust Grove Rd
Meridian Rd & Amity Rd
State St & Highway 55
Chinden Blvd & Meridian Rd
Highway 21 & Warm Springs Ave

♦ Due to a change in the citation records management system, citation totals are being reviewed.

♦♦ Currently Unavailable