SHERIFF'S OFFICE
ADA COUNTY
GARY RANEY, SHERIFF

Police Services Bureau
Monthly Report November 2008

Group A NIBRS Crime*

	YTD			2008		
	2007	2008	Clearance Rate 2008	September	October	November
Person Crime*	885	809	63.8%	79	63	64
Property Crime*	1,864	1,560	24.0%	142	108	148
Society Crime*	508	479	91.6%	29	46	54
Total	**3,257**	**2,848**	**46.7%**	**250**	**217**	**266**
Felony	1,488	1,236	36.0%	105	94	116
Misdemeanor	1,759	1,605	54.9%	144	123	150

ACSO Jurisdiction Population
COMPASS 2007: 98,253
COMPASS 2008: 102,440
% Change 4.3%

Group A NIBRS Crime Rate YTD (per 1,000)
2007: 33.1
2008: 28.5
% Change -14.0%

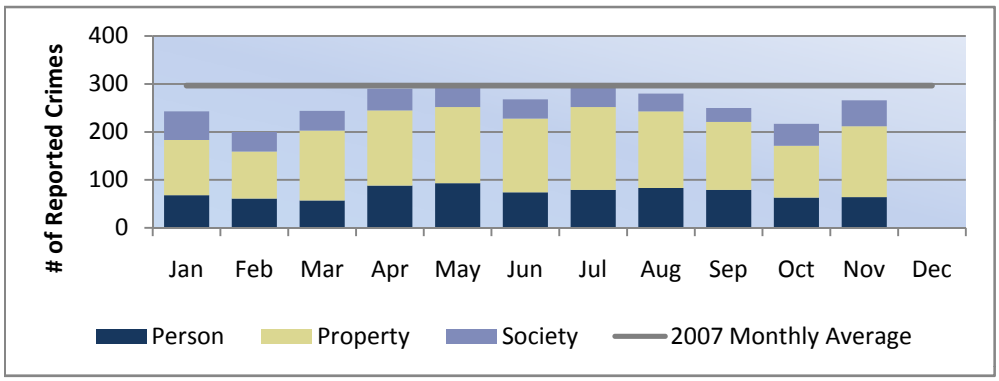

2007 Clearance Rates
Person: 68.7%
Property: 26.1%
Society: 94.5%
Total: 48.4%

Felony: 42.3%
Misdemeanor: 53.3%

*Group A NIBRS Crime include the Person, Property, and Society offense categories listed below.
*Person Crimes: Assault, Homicide, Kidnapping/ Abduction, Forcible and Non-forcible Sex Offenses
*Property Crimes: Arson, Bribery, Burglary, Counterfeiting/ Forgery, Destruction/ Damage/ Vandalism of Property, Embezzlement, Extortion/ Blackmail, Fraud Offenses, Larceny/ Theft Offenses, Motor Vehicle Theft, Robbery, Stolen Property Offenses
*Society Crimes: Drug/ Narcotic Offenses, Gambling, Pornography/ Obscene Material, Prostitution, Weapon Law Violations

Police Activity

	YTD			2008		
	2007	2008	September	October	November
Calls For Service†	20,680	19,036	1,802	1,631	1,492
Total Response Time	9:08	8:47	8:45	8:16	8:21
Code 3‡ Response Time	5:00	4:49	5:27	4:30	5:18
Officer-Initiated†	40,374	49,861	4,542	5,618	4,743
Proactive†	16,885	22,856	2,174	2,521	2,048
Reports (DR's)	15,031	14,212	1,265	1,254	1,188
Arrests§	3,443	3,448	269	356	320
Citations	9,806	10,891	950	1,202	1,019

November 2008
Top Calls For Service
Burglary Alarm
Attempt To Locate Drunk Driver
Auto Accident Non-injury
Loose/Dead/Injured Animal
Suspicious Vehicle

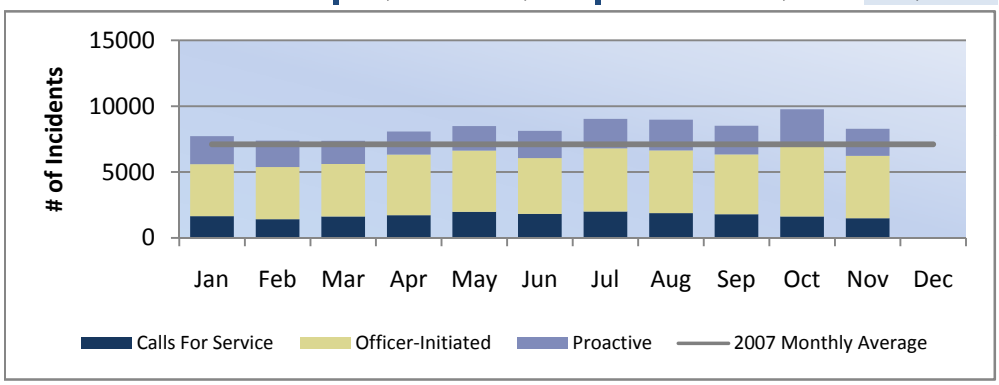

†Calls For Service: Citizen generated calls (911, non-emergency number, and cell phone); obligated time
†Officer-Initiated: Traffic stops, field interviews, flag downs, & citizen contacts; unobligated time
†Proactive: Directed patrols, selective traffic enforcement, & problem solving; unobligated time
‡Code 3: Call requiring an Emergency Response when one or more of the following conditions is believed to exist: situation involves imminent potential for serious injury or death to any persons, in order to prevent or halt a crime of violence, when a serious public hazard exists, or emergency response will enhance the likelihood of apprehending a felony suspect.
§Arrest totals are based on the area in which the original crime occurred.

Property Crime

	YTD 2007	YTD 2008	2008 November
Vehicle Burglary	367	269	40
Residential Burglary	169	193	12
Commercial Burglary	49	60	9
Construction Burglary	47	24	0
Vandalism	470	339	32
Other**	762	675	55
Total	**1,864**	**1,560**	**148**
Construction Site Check#	7,848	6,203	493
Property/Security Check	5,832	10,534	1,151

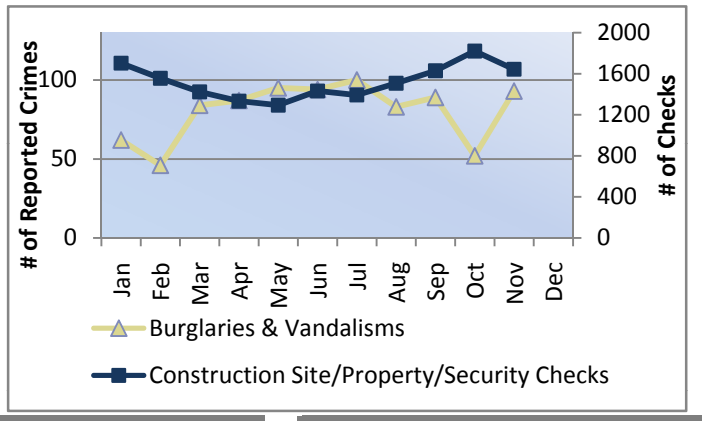

**Other Property Crimes include:
Arson, Bribery, Counterfeiting/ Forgery, Embezzlement, Extortion/ Blackmail, Fraud, Larceny/ Theft, Motor Vehicle Theft, Robbery, and Stolen Property Offenses

Tracking of Construction Site Checks began in March 2007.

Traffic

	YTD 2007	YTD 2008	2008 September	2008 October	2008 November
Crashes					
Property Damage	567	518	46	48	45
Personal Injury	356	325	29	30	30
Fatal	10	4	0	1	0
Total	**933**	**847**	**75**	**79**	**75**
Alcohol-Related Crashes	83	67	6	6	5
Traffic Stops	21,449	29,716	2,728	3,680	3,177
DUI Arrests	375	463	39	48	52
DWP Citations	690	879	81	107	102
Moving Citations	5,314	4,377	395	441	352

November 2008
Crashes by Time of Day

0000-0600 hrs	8
0600-0900 hrs	13
0900-1200 hrs	3
1200-1500 hrs	12
1500-1800 hrs	**15**
1800-2100 hrs	**15**
2100-2400 hrs	9

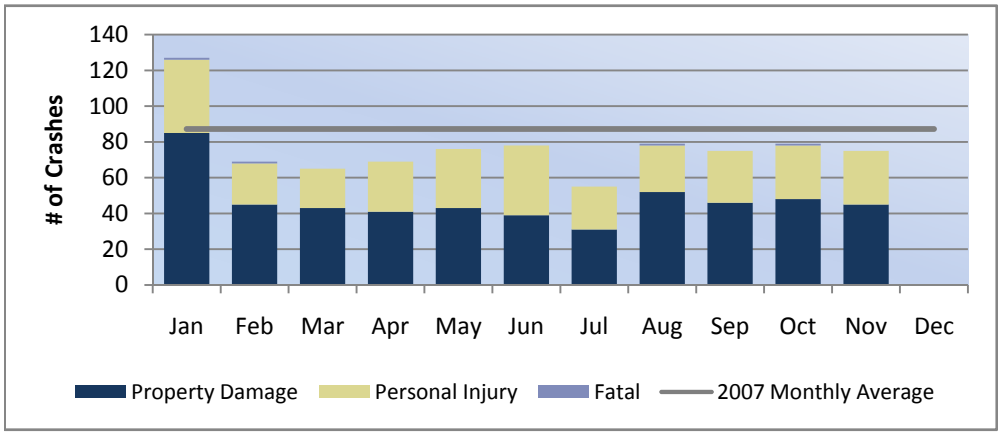

November 2008
Crashes by Day of Week

Sunday	9
Monday	**14**
Tuesday	10
Wednesday	**15**
Thursday	4
Friday	12
Saturday	11

November 2008
Top Crash Contributing Circumstances

Inattention
Failed To Yield
Following Too Close
Speed Too Fast For Conditions

July - September 2008
Top Crash Intersections

Highway 44 & Eagle Rd
Chinden Blvd & Linder Rd
Deer Flat Rd & Linder Rd
Eagle Rd & State St
Chinden Blvd & Ten Mile Rd
Eagle Rd & Chinden Blvd
Chinden Blvd & Meridian Rd
Highway 55 & State St
Cole Rd & Victory Rd