Police Services Bureau
Monthly Report May 2013

Group A NIBRS Crime*

	YTD		Clearance Rate 2013 YTD	Past 3 Months		
	2012	2013		March	April	May
Person Crime*	292	320	43.1%	64	77	66
Property Crime*	621	541	16.1%	118	117	116
Society Crime*	295	274	84.7%	52	47	39
Total	**1,208**	**1,135**	**40.3%**	**234**	**241**	**221**
Felony	537	415	33.7%	75	93	76
Misdemeanor	671	720	44.0%	159	148	145

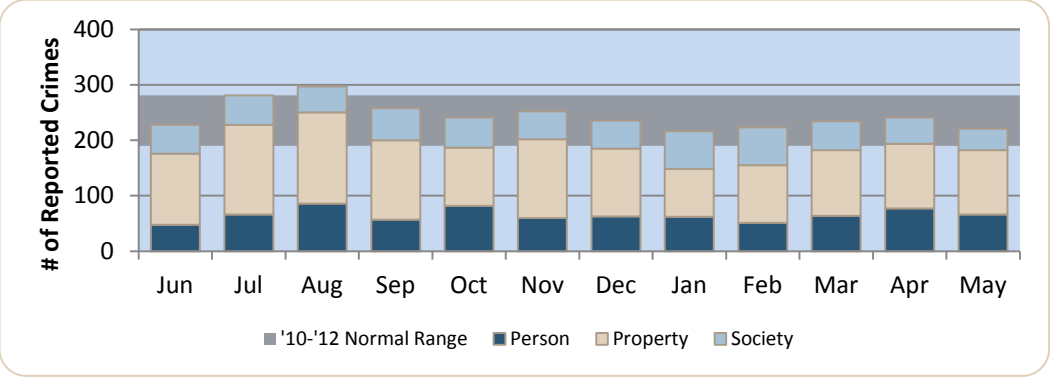

*Group A NIBRS Crime include the Person, Property, and Society offense categories listed below.
*Person Crimes: Assault, Homicide, Kidnapping/ Abduction, Forcible and Non-forcible Sex Offenses
*Property Crimes: Arson, Bribery, Burglary, Counterfeiting/ Forgery, Destruction/ Damage/ Vandalism of Property, Embezzlement, Extortion/ Blackmail, Fraud Offenses, Larceny/ Theft Offenses, Motor Vehicle Theft, Robbery, Stolen
*Society Crimes: Drug/ Narcotic Offenses, Gambling, Pornography/ Obscene Material, Prostitution, Weapon Law

Police Activity

	YTD		Past 3 Months		
	2012	2013	March	April	May
Calls For Service† (Total)	8,161	8,511	1,734	1,811	2,015
Total Response Time	8:10	8:42	8:53	8:29	8:36
Code 3‡ Calls For Service	196	222	56	43	51
Code 3‡ Response Time	4:36	5:35	5:27	5:56	5:14
Proactive Policing†	34,426	32,153	6,529	6,289	6,329
Reports (DR's)	5,310	5,242	1,089	1,077	987
Arrests§	1,100	892	169	163	158
Citations	3,088	2,816	530	595	557

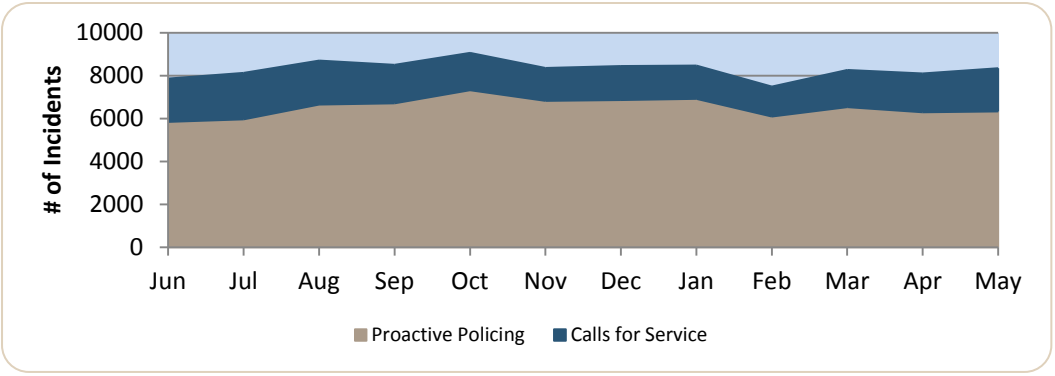

ACSO Jurisdiction Population

COMPASS 2012: 102,630
COMPASS 2013: 104,720
% Change 2.0%

Group A NIBRS Crime Rate YTD (per 1,000)

2012: 11.8
2013: 10.8
% Change -7.9%

2012 Clearance Rates

(as of March 2013)

Person: 78.8%
Property: 32.1%
Society: 90.6%
Total: 56.7%
Felony: 50.0%
Misdemeanor: 61.2%

May 2013

Top Calls For Service

Reckless Driver (122)
Vehicle Crash (121)
Animal Problem (118)
Suspicious Situation (117)
Welfare Check (103)
Alarm (86)

†Calls For Service: Citizen generated calls (911, non-emergency number, and cell
†Proactive Policing: Traffic stops, field interviews, flag downs, citizen contacts, directed patrols, selective traffic enforcement, & problem solving;
‡Code 3: Call requiring an Emergency Response when one or more of the following conditions is believed to exist: situation involves imminent potential for serious injury or death to any persons, in order to prevent or halt a crime of violence, when a serious public hazard exists, or emergency response will enhance the
§Arrest totals are based on the area in which the original crime occurred.

Selected Crimes/Incidents

	YTD		Past 3 Months		
	2012	2013	March	April	May
Burglary: Vehicle	172	47	8	12	4
Residential	72	70	14	17	20
Commercial	18	15	1	2	2
Vandalism	133	143	37	27	38
Domestic Battery/Assault	87	85	13	23	19
Property/Security/ Construction Site Checks	11,167	10,314	2,013	2,067	2,051
Welfare Check Incidents	643	618	138	125	140
Suicide-Related Incidents**	137	154	32	19	37

**Suicide-Related Incidents include Suicide, Attempted Suicide, Suicidal Subject, Hanging, Mental Hold, and Overdose. (Please note that overdoses can be accidental or intentional.)

Juvenile Crime
(by # of juveniles)

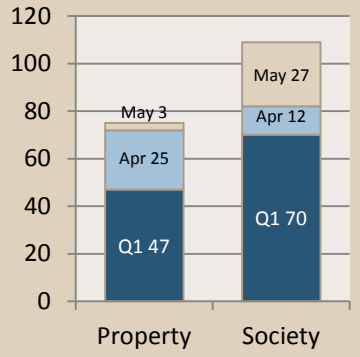

Traffic

	YTD		Past 3 Months		
	2012	2013	March	April	May
Total Crashes	**304**	**436**	**67**	**88**	**67**
Property Damage	201	303	35	65	41
Personal Injury	102	131	31	22	26
Fatal	1	2	1	1	0
Alcohol-Related Crashes	23	22	7	2	4
Traffic Stops	11,674	9,677	2,062	1,815	1,806
DUI Arrests	176	139	30	22	31
Moving Citations	1,136	1,111	166	245	250

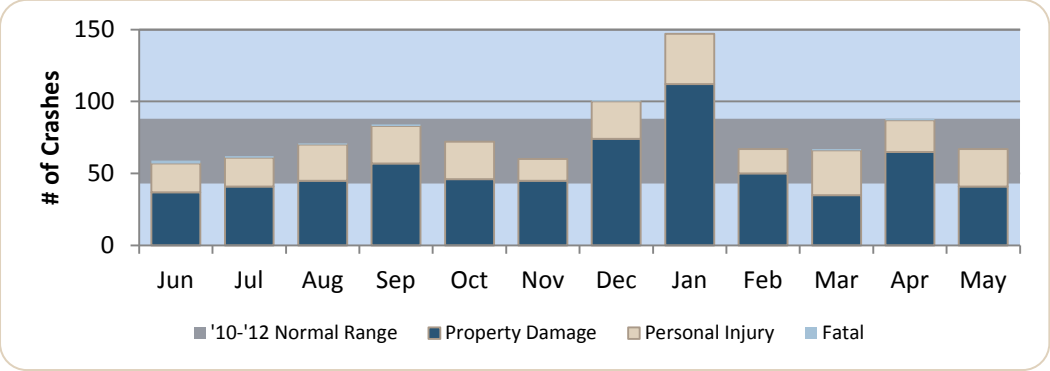

May 2013

Crashes by Time of Day

0000-0600 hrs	4
0600-0900 hrs	**13**
0900-1200 hrs	7
1200-1500 hrs	11
1500-1800 hrs	**19**
1800-2100 hrs	5
2100-0000 hrs	8

Crashes by Day of Week

Sunday	5
Monday	9
Tuesday	**14**
Wednesday	**17**
Thursday	8
Friday	6
Saturday	8

Top Crash Contributing Circumstances

Inattention (30)
Following Too Close (10)
Failed to Yield (9)
Failed to Maintain Lane (7)
Distracted IN or ON Vehicle (5)

January - March 2013

Top Crash Intersections

Highway 44 & Eagle Rd (7)
Eagle Rd & Chinden Blvd (6)
Eagle Rd & State St (4)
Amity Rd & Eagle Rd (4)
Cloverdale Rd & King Rd (4)
Meridian Rd & Hubbard Rd (4)
Eagle Rd & Riverside Dr (4)