Police Services Bureau
Monthly Report February 2012

Group A NIBRS Crime*

	YTD 2011	YTD 2012	Clearance Rate 2012 YTD	2011 December	2012 January	2012 February
Person Crime*	101	87	57.5%	70	44	43
Property Crime*	163	232	25.9%	122	120	112
Society Crime*	134	98	80.6%	61	62	36
Total	**398**	**417**	**45.3%**	**253**	**226**	**191**
Felony	160	199	35.7%	79	92	107
Misdemeanor	238	218	54.1%	174	134	84

ACSO Jurisdiction Population
COMPASS 2011: 102,020
(2012 Population Estimates Not Available)

Group A NIBRS Crime Rate YTD (per 1,000)
2011: 3.9
2012: 4.1
% Change 4.8%

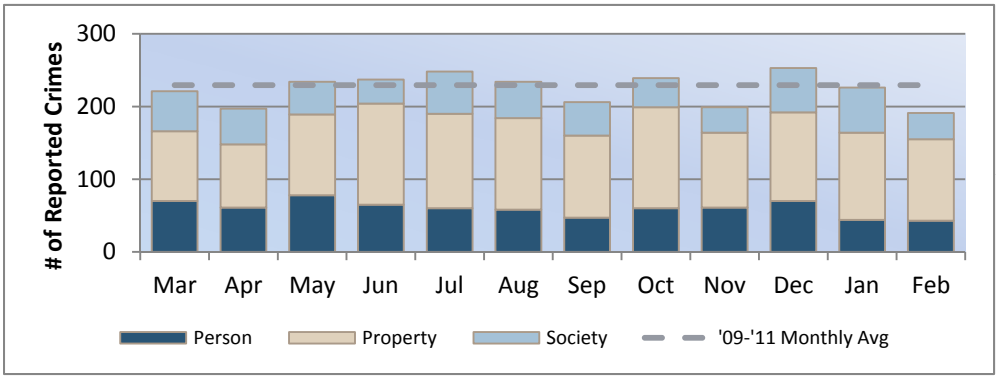

2011 Clearance Rates
Person: 73.7%
Property: 34.5%
Society: 93.4%
Total: 58.7%

Felony: 52.2%
Misdemeanor: 62.9%

As of March 2012

*Group A NIBRS Crime include the Person, Property, and Society offense categories listed below.
*Person Crimes: Assault, Homicide, Kidnapping/ Abduction, Forcible and Non-forcible Sex Offenses
*Property Crimes: Arson, Bribery, Burglary, Counterfeiting/ Forgery, Destruction/ Damage/ Vandalism of Property, Embezzlement, Extortion/ Blackmail, Fraud Offenses, Larceny/ Theft Offenses, Motor Vehicle Theft, Robbery, Stolen Property Offenses
*Society Crimes: Drug/ Narcotic Offenses, Gambling, Pornography/ Obscene Material, Prostitution, Weapon Law Violations

Police Activity

	YTD 2011	YTD 2012	2011 December	2012 January	2012 February
Calls For Service† (Total)	2,756	2,843	1,467	1,474	1,369
Total Response Time	8:20	8:36	8:17	8:52	8:18
Code 3‡ Calls For Service	66	73	42	40	33
Code 3‡ Response Time	5:20	4:36	4:22	3:55	5:26
Proactive Policing†	13,559	13,637	7,207	7,171	6,466
Reports (DR's)	2,068	2,047	1,026	1,088	959
Arrests§	411	432	329	223	209
Citations	1,268	**Not Available**	641	653	**Not Available**

February 2012
Top Calls For Service
Welfare Check (73)
Loose/Dead/Injured Animal (59)
Attempt To Locate Reckless Driver (58)
Citizen Assist (58)
Suspicious Vehicle (56)
Auto Accident Non-Injury (48)

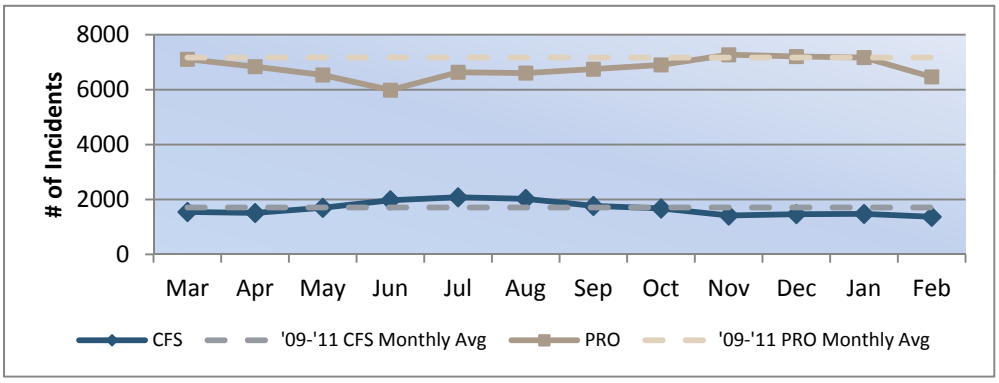

†Calls For Service: Citizen generated calls (911, non-emergency number, and cell phone); obligated time
†Proactive Policing: Traffic stops, field interviews, flag downs, citizen contacts, directed patrols, selective traffic enforcement, & problem solving; unobligated time
‡Code 3: Call requiring an Emergency Response when one or more of the following conditions is believed to exist: situation involves imminent potential for serious injury or death to any persons, in order to prevent or halt a crime of violence, when a serious public hazard exists, or emergency response will enhance the likelihood of apprehending a felony suspect.
§Arrest totals are based on the area in which the original crime occurred.

Property Crime

	YTD		2011	2012	
	2011	2012	December	January	February
Vehicle Burglary	25	69	22	33	36
Residential Burglary	20	19	12	7	12
Commercial Burglary	6	6	1	4	2
Construction Burglary	2	0	0	0	0
Vandalism	29	47	35	27	20
Theft	56	57	30	28	29
Other**	25	34	22	21	13
Total	**163**	**232**	**122**	**120**	**112**
Construction Site Check	377	445	259	228	217
Property/Security Check	4,394	3,764	1,951	2,050	1,714

**Other Property Crimes include:

Arson, Bribery, Counterfeiting/ Forgery, Embezzlement, Extortion/ Blackmail, Fraud, Motor Vehicle Theft, Robbery, and Stolen Property Offenses

Traffic

	YTD		2011	2012	
	2011	2012	December	January	February
Crashes					
Property Damage	89	80	39	51	29
Personal Injury	49	41	19	22	19
Fatal	0	1	0	1	0
Total	**138**	**122**	**58**	**74**	**48**
Alcohol-Related Crashes	9	8	11	5	3
Traffic Stops	4,930	5,008	2,875	2,678	2,330
DUI Arrests	76	75	45	38	37
Moving Citations	439	Not Available	218	204	Not Available

February 2012
Crashes by Time of Day

0000-0600 hrs	8
0600-0900 hrs	**10**
0900-1200 hrs	3
1200-1500 hrs	5
1500-1800 hrs	**13**
1800-2100 hrs	8
2100-2400 hrs	1

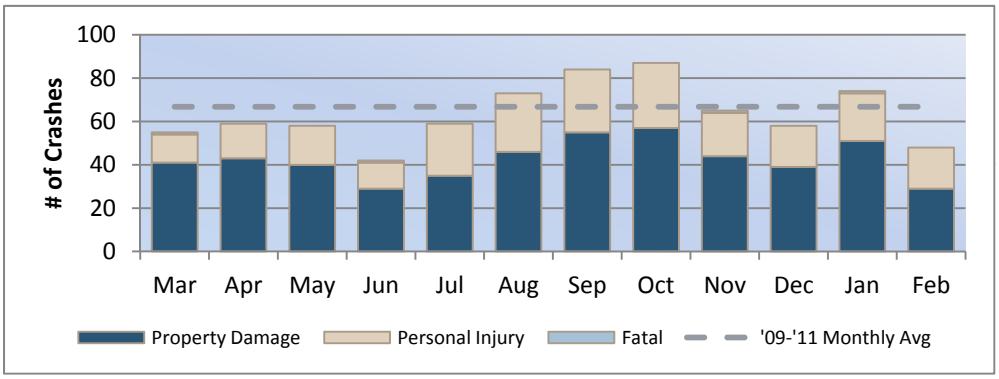

February 2012
Crashes by Day of Week

Sunday	5
Monday	7
Tuesday	7
Wednesday	**13**
Thursday	**8**
Friday	5
Saturday	3

February 2012
Top Crash Contributing Circumstances

Inattention (10)
Following Too Close (7)
Speed Too Fast For Conditions (6)
Failed to Yield (5)

October - December 2011
Top Crash Intersections

Eagle Rd & Highway 44 (7)
Eagle Rd & Chinden Blvd (7)
State St & Linder Rd (6)
Eagle Rd & Rivershore Ln (4)
Highway 44 & Parkinson St (4)
State St & Park Ln/ Old Valley Rd (4)
Chinden Blvd & Locust Grove Rd (4)
Linder Rd & Deer Flat Rd (3)
Lake Hazel Rd & Five Mile Rd (3)
Cloverdale Rd & Victory Rd (3)
Meridian Rd & Lake Hazel Rd (3)
Chinden Blvd & Meridian Rd (3)
Ten Mile Rd & Interstate 84 (3)