Police Services Bureau
Monthly Report June 2011

Group A NIBRS Crime*

	YTD 2010	YTD 2011	Clearance Rate 2011 YTD	2011 April	2011 May	2011 June
Person Crime*	384	353	69.1%	56	72	58
Property Crime*	715	600	26.7%	88	111	139
Society Crime*	300	312	90.7%	49	45	30
Total	**1,399**	**1,265**	**54.3%**	**193**	**228**	**227**
Felony	592	504	44.6%	74	87	90
Misdemeanor	800	761	60.7%	119	141	137

ACSO Jurisdiction Population
Census 2010: 100,630
(2011 Population Estimates Not Available)

Group A NIBRS Crime Rate YTD (per 1,000)
2010 13.9
2011 12.6
% Change -9.6%

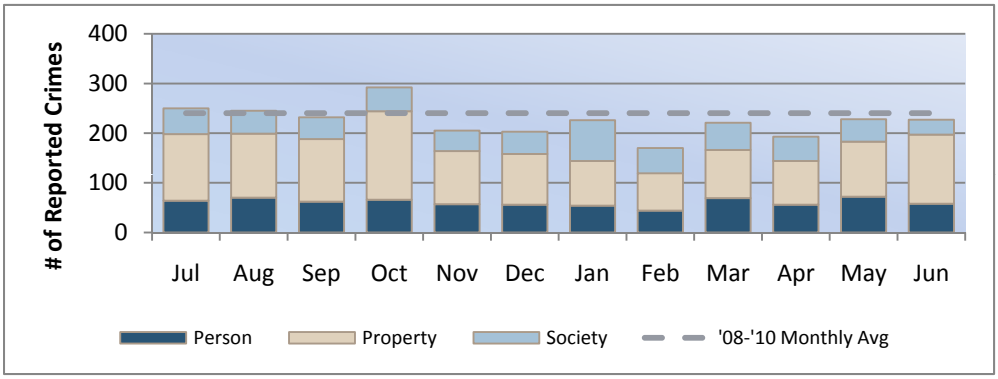

2010 Clearance Rates
Person: 79.7%
Property: 39.6%
Society: 93.2%
Total: 61.3%

Felony: 57.0%
Misdemeanor: 64.9%

As of March 2011

*Group A NIBRS Crime include the Person, Property, and Society offense categories listed below.
*Person Crimes: Assault, Homicide, Kidnapping/ Abduction, Forcible and Non-forcible Sex Offenses
*Property Crimes: Arson, Bribery, Burglary, Counterfeiting/ Forgery, Destruction/ Damage/ Vandalism of Property, Embezzlement, Extortion/ Blackmail, Fraud Offenses, Larceny/ Theft Offenses, Motor Vehicle Theft, Robbery, Stolen Property Offenses
*Society Crimes: Drug/ Narcotic Offenses, Gambling, Pornography/ Obscene Material, Prostitution, Weapon Law Violations

Police Activity

	YTD 2010	YTD 2011	2011 April	2011 May	2011 June
Calls For Service† (Total)	9,668	9,479	1,508	1,698	1,970
Total Response Time	7:55	8:29	8:05	8:52	8:39
Code 3‡ Calls For Service	215	221	42	29	45
Code 3‡ Response Time	4:47	4:59	4:16	4:37	5:12
Proactive Policing†	45,911	40,023	6,838	6,535	5,983
Reports (DR's)	6,791	6,535	1,091	1,116	1,074
Arrests§	1,405	1,293	207	236	178
Citations	4,590	3,905	757	631	549

June 2011
Top Calls For Service
Welfare Check (94)
Attempt To Locate Reckless Driver (87)
Burglary Alarm (86)
Loose/Dead/Injured Animal (85)
Suspicious Vehicle (62)
Citizen Assist (60)

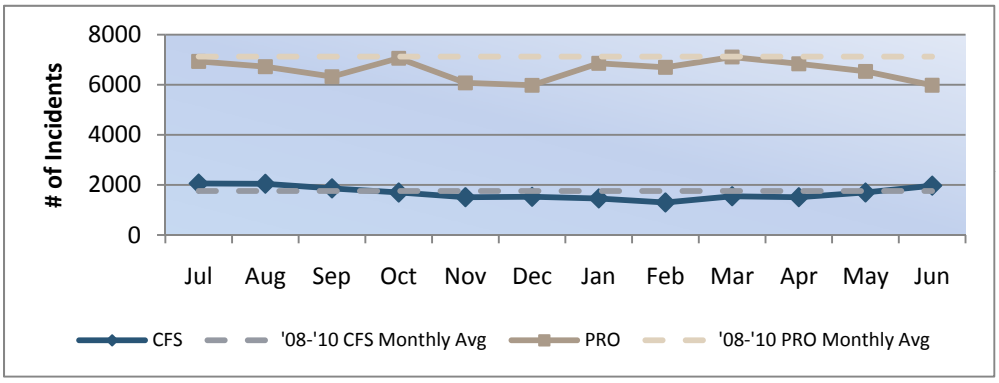

†Calls For Service: Citizen generated calls (911, non-emergency number, and cell phone); obligated time
†Proactive Policing: Traffic stops, field interviews, flag downs, citizen contacts, directed patrols, selective traffic enforcement, & problem solving; unobligated time
‡Code 3: Call requiring an Emergency Response when one or more of the following conditions is believed to exist: situation involves imminent potential for serious injury or death to any persons, in order to prevent or halt a crime of violence, when a serious public hazard exists, or emergency response will enhance the likelihood of apprehending a felony suspect.
§Arrest totals are based on the area in which the original crime occurred.

Property Crime

	YTD		2011		
	2010	2011	April	May	June
Vehicle Burglary	136	90	15	9	19
Residential Burglary	83	49	4	10	8
Commercial Burglary	28	19	2	4	5
Construction Burglary	4	2	0	0	0
Vandalism	156	136	15	31	39
Theft	191	185	27	34	42
Other**	117	119	25	23	26
Total	**715**	**600**	**88**	**111**	**139**
Construction Site Check	2,281	1,013	151	173	133
Property/Security Check	12,152	11,202	1,741	1,817	1,464

**Other Property Crimes include:

Arson, Bribery, Counterfeiting/ Forgery, Embezzlement, Extortion/ Blackmail, Fraud, Motor Vehicle Theft, Robbery, and Stolen Property Offenses

Traffic

	YTD		2011		
	2010	2011	April	May	June
Crashes					
Property Damage	208	240	43	40	27
Personal Injury	127	107	16	17	12
Fatal	1	2	0	0	1
Total	**336**	**349**	**59**	**57**	**40**
Alcohol-Related Crashes	20	30	10	4	6
Traffic Stops	17,799	14,747	2,734	2,322	1,975
DUI Arrests	316	232	46	32	32
Moving Citations	1,602	1,435	303	247	205

June 2011
Crashes by Time of Day

0000-0600 hrs	**7**
0600-0900 hrs	4
0900-1200 hrs	4
1200-1500 hrs	5
1500-1800 hrs	**7**
1800-2100 hrs	**7**
2100-2400 hrs	6

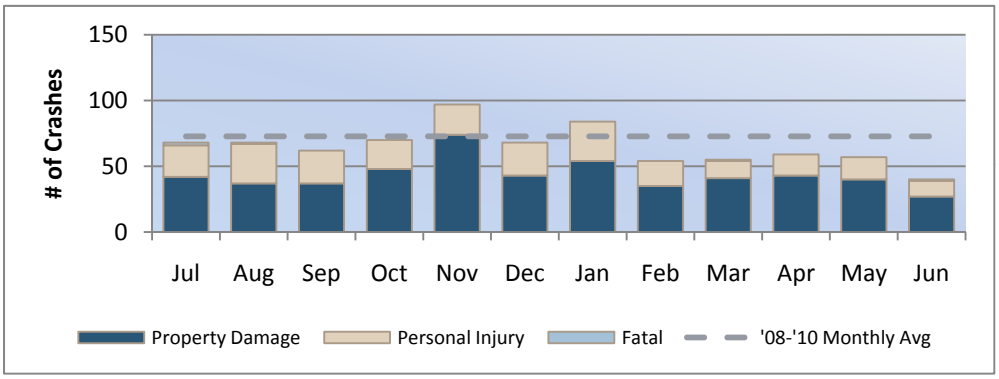

June 2011
Crashes by Day of Week

Sunday	3
Monday	4
Tuesday	5
Wednesday	**8**
Thursday	5
Friday	5
Saturday	**10**

June 2011
Top Crash Contributing Circumstances

Inattention (7)
Alcohol Impaired (6)
Animal(s) in Roadway (5)
Overcorrected (4)

April - June 2011
Top Crash Intersections

Highway 44 & Eagle Rd (9)
State St & Park Ln (5)
State St & Fisher Park Way (5)
Eagle Rd & Chinden Blvd (4)
Eagle Rd & Plaza Dr (4)
Chinden Blvd & Locust Grove Rd (3)
Highway 44 & W State St (3)
State St & Emmett Hwy (3)
Star Rd & State St (3)