Police Services Bureau
Monthly Report March 2012

Group A NIBRS Crime*

	YTD 2011	YTD 2012	Clearance Rate 2012 YTD	2012 January	2012 February	2012 March
Person Crime*	168	150	57.3%	42	49	59
Property Crime*	259	333	24.0%	121	115	97
Society Crime*	187	167	82.6%	62	37	68
Total	**614**	**650**	**46.8%**	**225**	**201**	**224**
Felony	250	277	36.5%	91	112	74
Misdemeanor	364	373	54.4%	134	89	150

ACSO Jurisdiction Population
COMPASS 2011: 102,020
COMPASS 2012: 102,630
% Change 0.6%

Group A NIBRS Crime Rate YTD (per 1,000)
2011: 6.0
2012: 6.3
% Change 5.2%

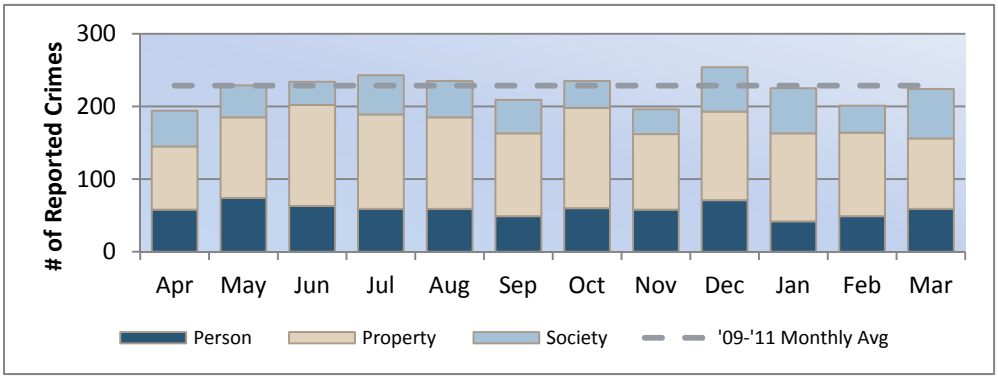

2011 Clearance Rates
Person: 73.7%
Property: 35.4%
Society: 93.6%
Total: 58.9%

Felony: 52.9%
Misdemeanor: 62.9%

As of April 2012

*Group A NIBRS Crime include the Person, Property, and Society offense categories listed below.
*Person Crimes: Assault, Homicide, Kidnapping/ Abduction, Forcible and Non-forcible Sex Offenses
*Property Crimes: Arson, Bribery, Burglary, Counterfeiting/ Forgery, Destruction/ Damage/ Vandalism of Property, Embezzlement, Extortion/ Blackmail, Fraud Offenses, Larceny/ Theft Offenses, Motor Vehicle Theft, Robbery, Stolen Property Offenses
*Society Crimes: Drug/ Narcotic Offenses, Gambling, Pornography/ Obscene Material, Prostitution, Weapon Law Violations

Police Activity

	YTD 2011	YTD 2012	2012 January	2012 February	2012 March
Calls For Service† (Total)	4,303	4,519	1,474	1,369	1,676
Total Response Time	8:23	8:21	8:52	8:18	7:55
Code 3‡ Calls For Service	105	116	40	33	43
Code 3‡ Response Time	5:17	4:46	3:55	5:26	5:03
Proactive Policing†	20,668	20,490	7,171	6,466	6,853
Reports (DR's)	3,255	3,049	1,088	967	994
Arrests§	680	653	225	210	218
Citations	1,974	1,832	654	593	585

March 2012
Top Calls For Service
Citizen Assist (81)
Suspicious Vehicle (78)
Welfare Check (70)
Burglary Alarm (69)
Attempt To Locate Reckless Driver (64)
Attempt To Locate Drunk Driver (55)

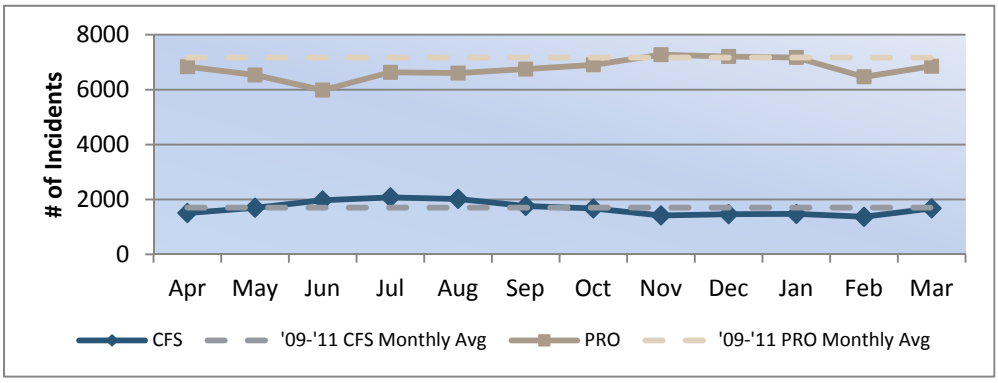

†Calls For Service: Citizen generated calls (911, non-emergency number, and cell phone); obligated time
†Proactive Policing: Traffic stops, field interviews, flag downs, citizen contacts, directed patrols, selective traffic enforcement, & problem solving; unobligated time
‡Code 3: Call requiring an Emergency Response when one or more of the following conditions is believed to exist: situation involves imminent potential for serious injury or death to any persons, in order to prevent or halt a crime of violence, when a serious public hazard exists, or emergency response will enhance the likelihood of apprehending a felony suspect.
§Arrest totals are based on the area in which the original crime occurred.

Property Crime

	YTD		2012		
	2011	2012	January	February	March
Vehicle Burglary	47	81	33	36	12
Residential Burglary	26	30	7	12	11
Commercial Burglary	8	9	4	2	3
Construction Burglary	2	0	0	0	0
Vandalism	51	85	28	20	37
Theft	83	82	28	32	22
Other**	42	46	21	13	12
Total	**259**	**333**	**121**	**115**	**97**
Construction Site Check	556	727	228	217	282
Property/Security Check	6,180	5,728	2,050	1,714	1,964

**Other Property Crimes include:

Arson, Bribery, Counterfeiting/ Forgery, Embezzlement, Extortion/ Blackmail, Fraud, Motor Vehicle Theft, Robbery, and Stolen Property Offenses

Traffic

	YTD		2012		
	2011	2012	January	February	March
Crashes					
Property Damage	130	117	51	29	37
Personal Injury	62	61	22	19	20
Fatal	1	1	1	0	0
Total	**193**	**179**	**74**	**48**	**57**
Alcohol-Related Crashes	10	11	5	5	1
Traffic Stops	7,716	7,278	2,678	2,330	2,270
DUI Arrests	119	106	38	37	31
Moving Citations	681	656	204	235	217

March 2012
Crashes by Time of Day

0000-0600 hrs	6
0600-0900 hrs	8
0900-1200 hrs	10
1200-1500 hrs	**13**
1500-1800 hrs	**11**
1800-2100 hrs	4
2100-2400 hrs	5

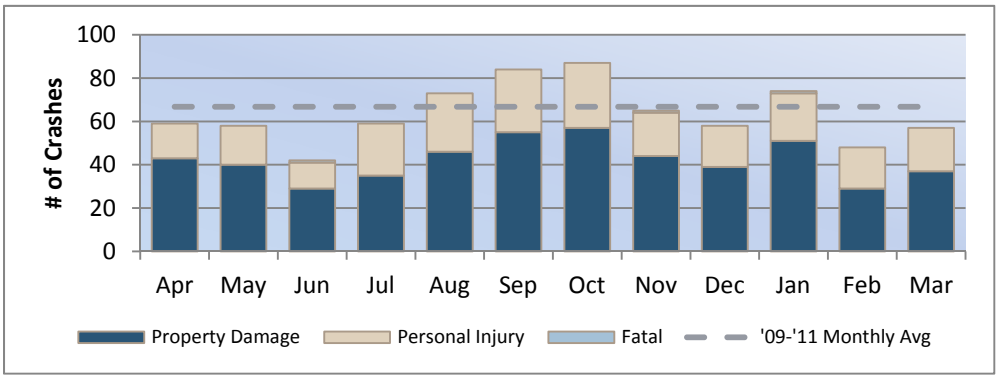

March 2012
Crashes by Day of Week

Sunday	7
Monday	8
Tuesday	6
Wednesday	4
Thursday	**9**
Friday	**15**
Saturday	8

March 2012
Top Crash Contributing Circumstances

Inattention (12)
Following Too Close (10)
Failed to Yield (9)
Speed Too Fast For Conditions (6)

January - March 2012
Top Crash Intersections

Highway 44 & Eagle Rd (10)
Chinden Blvd & Star Rd (4)
Five Mile Rd & Amity Rd (3)
Highway 44 & Edgewood Ln (3)
Highway 55 & Hill Rd (3)
Emmett Hwy & Beacon Light Rd (3)
Chinden Blvd & Eagle Rd (3)
Meridian Rd & Lake Hazel Rd (3)