Police Services Bureau
Monthly Report December 2012

Group A NIBRS Crime*

	YTD 2011	YTD 2012	Clearance Rate 2012 YTD	2012 October	2012 November	2012 December
Person Crime*	719	753	56.0%	83	60	60
Property Crime*	1,330	1,588	25.3%	105	143	117
Society Crime*	594	654	83.8%	54	48	47
Total	**2,643**	**2,995**	**45.8%**	**242**	**251**	**224**
Felony	1,053	1,212	38.3%	82	111	58
Misdemeanor	1,590	1,783	50.9%	160	140	166

ACSO Jurisdiction Population
COMPASS 2011: 102,020
COMPASS 2012: 102,630
% Change 0.6%

Group A NIBRS Crime Rate YTD (per 1,000)
2011: 25.9
2012: 29.2
% Change 12.6%

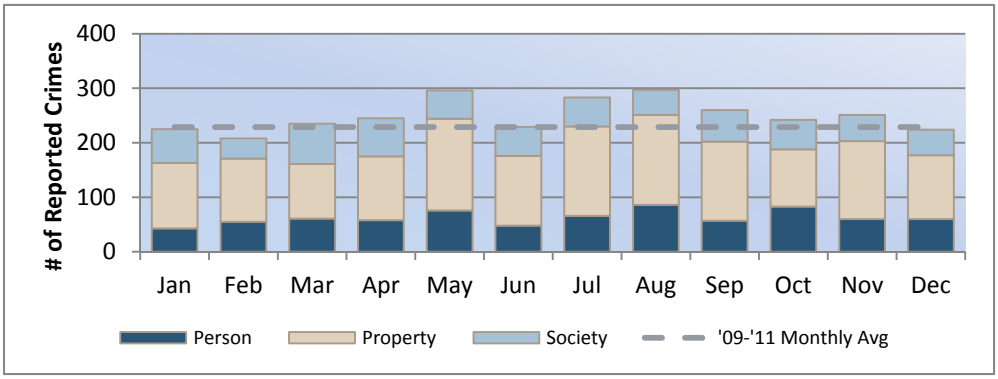

2011 Clearance Rates
Person: 73.7%
Property: 35.4%
Society: 93.6%
Total: 58.9%

Felony: 52.9%
Misdemeanor: 62.9%

As of April 2012

*Group A NIBRS Crime include the Person, Property, and Society offense categories listed below.
*Person Crimes: Assault, Homicide, Kidnapping/ Abduction, Forcible and Non-forcible Sex Offenses
*Property Crimes: Arson, Bribery, Burglary, Counterfeiting/ Forgery, Destruction/ Damage/ Vandalism of Property, Embezzlement, Extortion/ Blackmail, Fraud Offenses, Larceny/ Theft Offenses, Motor Vehicle Theft, Robbery, Stolen Property Offenses
*Society Crimes: Drug/ Narcotic Offenses, Gambling, Pornography/ Obscene Material, Prostitution, Weapon Law Violations

Police Activity

	YTD 2011	YTD 2012	2012 October	2012 November	2012 December
Calls For Service† (Total)	19,904	21,059	1,742	1,535	1,587
Total Response Time	8:28	8:01	7:45	7:46	7:51
Code 3‡ Calls For Service	463	516	41	27	39
Code 3‡ Response Time	5:04	5:00	5:43	6:03	5:18
Proactive Policing†	81,390	80,580	7,317	6,821	6,859
Reports (DR's)	13,288	12,090	964	902	939
Arrests§	2,709	2,398	208	170	204
Citations	8,302	7,353	674	585	610

December 2012
Top Calls For Service
Auto Accident Non-Injury (98)
Attempt To Locate Reckless Driver (79)
Citizen Assist (76)
Welfare Check (75)
Burglary Alarm (59)
Suspicious Vehicle (55)

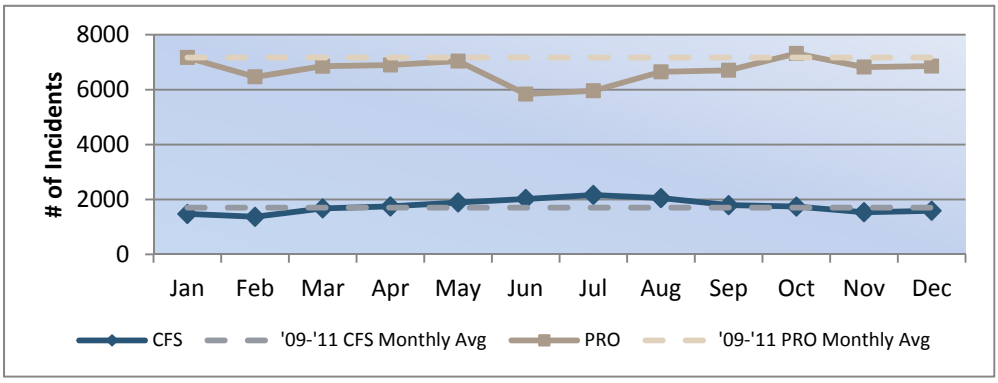

†Calls For Service: Citizen generated calls (911, non-emergency number, and cell phone); obligated time
†Proactive Policing: Traffic stops, field interviews, flag downs, citizen contacts, directed patrols, selective traffic enforcement, & problem solving; unobligated time
‡Code 3: Call requiring an Emergency Response when one or more of the following conditions is believed to exist: situation involves imminent potential for serious injury or death to any persons, in order to prevent or halt a crime of violence, when a serious public hazard exists, or emergency response will enhance the likelihood of apprehending a felony suspect.
§Arrest totals are based on the area in which the original crime occurred.

Property Crime

	YTD		2012		
	2011	2012	October	November	December
Vehicle Burglary	230	310	10	39	7
Residential Burglary	125	194	13	15	10
Commercial Burglary	48	54	3	2	6
Construction Burglary	3	1	0	0	0
Vandalism	311	372	17	28	43
Theft	377	444	37	38	44
Other**	236	213	25	21	7
Total	**1,330**	**1,588**	**105**	**143**	**117**
Construction Site Check	2,010	3,368	327	346	341
Property/Security Check	21,142	22,121	1,939	1,829	1,848

**Other Property Crimes include:

Arson, Bribery, Counterfeiting/ Forgery, Embezzlement, Extortion/ Blackmail, Fraud, Motor Vehicle Theft, Robbery, and Stolen Property Offenses

Traffic

	YTD		2012		
	2011	2012	October	November	December
Crashes					
Property Damage	518	538	46	45	66
Personal Injury	257	259	26	15	25
Fatal	3	7	0	0	1
Total	**778**	**804**	**72**	**60**	**92**
Alcohol-Related Crashes	65	61	3	6	9
Traffic Stops	30,810	27,217	2,490	2,415	2,372
DUI Arrests	502	398	37	30	48
Moving Citations	3,051	2,675	223	213	229

December 2012
Crashes by Time of Day

0000-0600 hrs	7
0600-0900 hrs	**17**
0900-1200 hrs	7
1200-1500 hrs	7
1500-1800 hrs	**30**
1800-2100 hrs	**18**
2100-0000 hrs	6

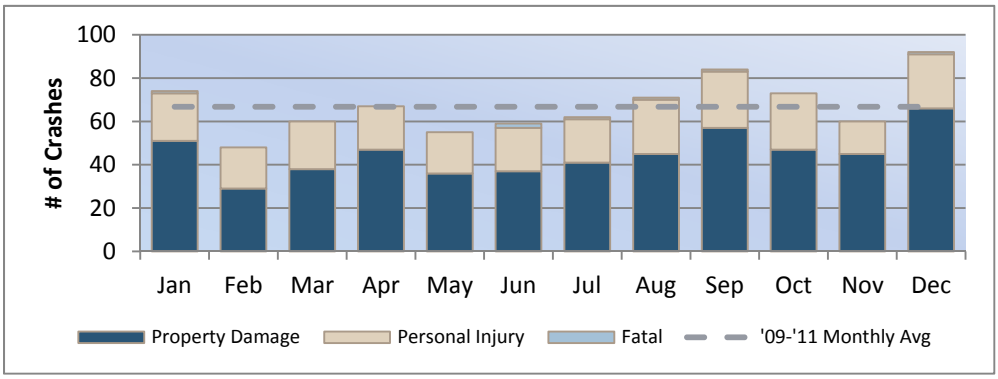

December 2012
Crashes by Day of Week

Sunday	11
Monday	**14**
Tuesday	**25**
Wednesday	11
Thursday	**14**
Friday	11
Saturday	6

December 2012
Top Crash Contributing Circumstances

Speed Too Fast For Conditions (37)
Failed to Maintain Lane (30)
Following Too Close (26)
Inattention (21)

October - December 2012
Top Crash Intersections

Highway 44 & Eagle Rd (9)
State St & Linder Rd (6)
Star Rd & Chinden Blvd (4)
Eagle Rd & Riverside Dr/ Rivershore Ln (4)
Eagle Rd & Chinden Blvd (4)
Chinden Blvd & Meridian Rd (4)