Police Services Bureau
Monthly Report November 2013

Group A NIBRS Crime*

	YTD		Clearance Rate 2013 YTD	Past 3 Months		
	2012	2013		September	October	November
Person Crime*	691	818	51.3%	56	89	77
Property Crime*	1,465	1,292	21.1%	102	144	123
Society Crime*	609	639	85.3%	56	74	61
Total	**2,765**	**2,749**	**45.0%**	**214**	**307**	**261**
Felony	1,151	1,092	35.8%	81	140	108
Misdemeanor	1,614	1,657	51.1%	133	167	153

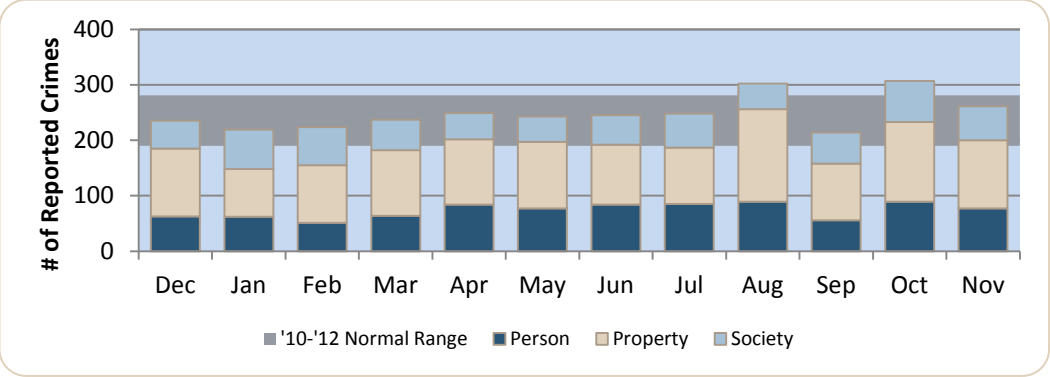

*Group A NIBRS Crime include the Person, Property, and Society offense categories listed below.
*Person Crimes: Assault, Homicide, Kidnapping/ Abduction, Forcible and Non-forcible Sex Offenses
*Property Crimes: Arson, Bribery, Burglary, Counterfeiting/ Forgery, Destruction/ Damage/ Vandalism of Property, Embezzlement, Extortion/ Blackmail, Fraud Offenses, Larceny/ Theft Offenses, Motor Vehicle Theft, Robbery, Stolen
*Society Crimes: Drug/ Narcotic Offenses, Gambling, Pornography/ Obscene Material, Prostitution, Weapon Law

ACSO Jurisdiction Population

COMPASS 2012: 102,630
COMPASS 2013: 104,720
% Change 2.0%

Group A NIBRS Crime Rate YTD (per 1,000)

2012: 26.9
2013: 26.3
% Change -2.6%

2012 Clearance Rates

(as published in 2012 Crime in Idaho)

Person: 80.3%
Property: 31.5%
Society: 90.4%
Total: 56.7%
Felony: 50.0%
Misdemeanor: 61.2%

Police Activity

	YTD		Past 3 Months		
	2012	2013	September	October	November
Calls For Service† (Total)	19,472	19,834	1,802	1,783	1,512
Total Response Time	8:01	8:15	7:51	7:53	8:24
Code 3‡ Calls For Service	477	519	41	55	48
Code 3‡ Response Time	4:58	5:08	5:44	4:36	5:16
Proactive Policing†	73,721	69,230	6,035	6,379	5,497
Reports (DR's)	11,157	11,500	965	1,120	877
Arrests§	2,237	2,036	169	185	153
Citations	6,743	6,009	516	574	449

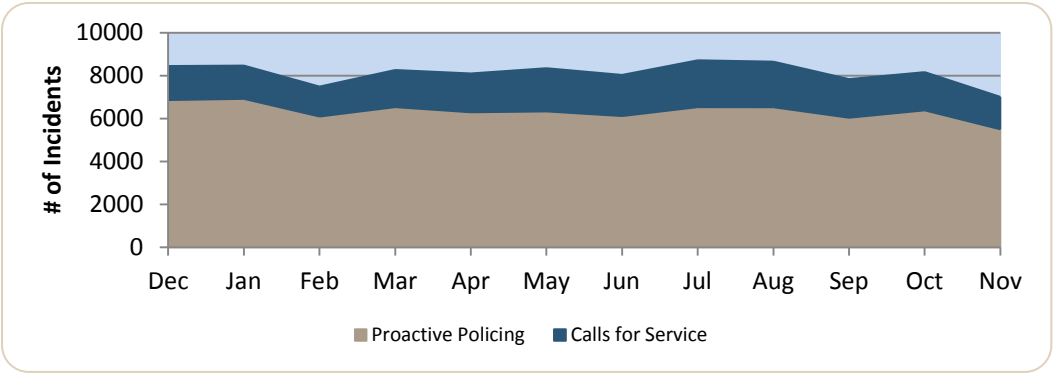

November 2013

Top Calls For Service

Vehicle Crash (129)
Suspicious Situation (102)
Welfare Check (100)
Citizen Assist (82)
Animal Problem (77)

†Calls For Service: Citizen generated calls (911, non-emergency number, and cell
†Proactive Policing: Traffic stops, field interviews, flag downs, citizen contacts, directed patrols, selective traffic enforcement, & problem solving;
‡Code 3: Call requiring an Emergency Response when one or more of the following conditions is believed to exist: situation involves imminent potential for serious injury or death to any persons, in order to prevent or halt a crime of violence, when a serious public hazard exists, or emergency response will enhance the
§Arrest totals are based on the area in which the original crime occurred.

Selected Crimes/Incidents

	YTD		Past 3 Months		
	2012	2013	September	October	November
Burglary: Vehicle	303	148	8	13	11
Residential	184	161	15	22	20
Commercial	48	54	6	19	3
Vandalism	328	329	28	30	30
Domestic Battery/Assault	190	235	22	28	25
Property/Security/ Construction Site Checks	23,300	21,763	1,842	1,935	1,769
Welfare Check Incidents	1458	1450	133	114	144
Suicide-Related Incidents**	328	364	24	34	35

**Suicide-Related Incidents include Suicide, Attempted Suicide, Suicidal Subject, Hanging, Mental Hold, and Overdose. (Please note that overdoses can be accidental or intentional.)

Juvenile Crime
(by # of juveniles)

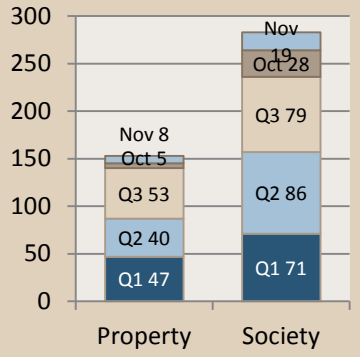

Traffic

	YTD		Past 3 Months		
	2012	2013	September	October	November
Total Crashes	**712**	**822**	**77**	**50**	**76**
Property Damage	472	547	51	34	50
Personal Injury	234	273	26	16	26
Fatal	6	2	0	0	0
Alcohol-Related Crashes	52	45	3	5	5
Traffic Stops	24,845	20,760	1,892	1,956	1,741
DUI Arrests	350	326	37	33	25
Moving Citations	2,446	2,273	186	225	168

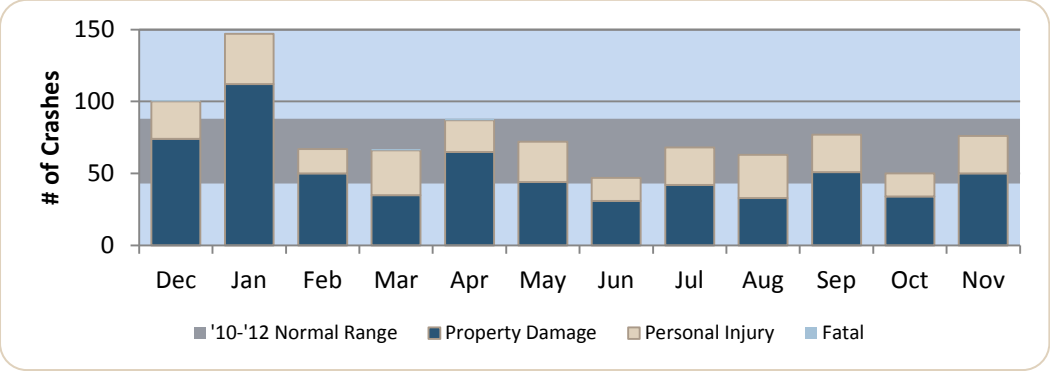

November 2013

Crashes by Time of Day

0000-0600 hrs	8
0600-0900 hrs	**17**
0900-1200 hrs	9
1200-1500 hrs	8
1500-1800 hrs	12
1800-2100 hrs	**15**
2100-0000 hrs	7

Crashes by Day of Week

Sunday	6
Monday	8
Tuesday	12
Wednesday	**16**
Thursday	8
Friday	**16**
Saturday	10

Top Crash Contributing Circumstances

Failed to Maintain Lane (10)
Inattention (8)
Following Too Close (8)
Alcohol Impaired (5)
Improper Turn (5)

August - October 2013

Top Crash Intersections

Eagle Rd & Chinden Blvd (5)
Chinden Blvd & Meridian Rd (4)
Highway 44 & Edgewood Ln (3)
Eagle Rd & Island Woods Dr (3)
Star Rd & State St (3)
State St & Emmett Hwy (3)